

NOTICE!!

These documents have been scanned!

Do not place un-scanned documents beneath this notice!

Do not remove this notice from this file!

GPO Jacket No. 560-102
Print Order 61540
Rise Business Services, LLC
Job=AZ15 5/23/2019



Box Number= AZ15086



Claim Begin-End: AMC388018-AMC388018

1 Initial Receipt



AZ15086-5

AMC386616-AMC388718

United States Department of the Interior
Bureau of Land Management
 BUSINESS & SUPPORT SVCS DIV
 ONE N CENTRAL AVE SUITE 800
 PHOENIX, AZ 85004 -4427
 Phone: (602) 417-9200

Receipt

No:

1616033

Transaction #: 1668958	ENTERED INTO COMPUTER
Date of Transaction: 12/06/2007	DEC 21 2007 <i>PB</i>
CUSTOMER:	RAY DAVIS CARRIE DAVIS BOX 190-04042 JEFFERSON, OR 97352

LINE #	QTY	DESCRIPTION	REMARKS	UNIT PRICE	TOTAL
1	1.00	LOCATABLE MINERALS / MINING CLAIMS-NEW, UNADJUD, ONE OR MORE AUTH NOS / NEW MINING CLAIM LOCATION FEE \$30 (1993) CASES: AMC388018/\$30.00		- n/a -	30.00
2	1.00	LOCATABLE MINERALS / MINING CLAIMS-NEW, UNADJUD, ONE OR MORE AUTH NOS / NEW MINING CLAIM PROCESSING FEE \$15 (1930) CASES: AMC388018/\$15.00		- n/a -	15.00
3	1.00	LOCATABLE MINERALS / MINING CLAIMS-NEW, UNADJUD, ONE OR MORE AUTH NOS / NEW MINING CLM MAINT FEE \$125 (1993) CASES: AMC388018/\$125.00		- n/a -	125.00
4	1.00	IAC PRODUCTS / MAPS-BLM / MAPS-BLM / MAPS-BLM (\$4.00)		4.00	4.00
TOTAL:					\$174.00

PAYMENT INFORMATION			
1	AMOUNT:	\$174.00	POSTMARKED: N/A
	TYPE:	CHECK	RECEIVED: 12/06/2007
	CHECK NO:	1978	
	NAME:	CARRIE DAVIS DAVIS, RAY BOX 190-04042 JEFFERSON OR 97352	

REMARKS

This receipt was generated by the automated BLM Collections and Billing System and is a paper representation of a portion of the official electronic record contained therein.

NOTICE!!

These documents have been scanned!

Do not place un-scanned documents beneath this notice!

Do not remove this notice from this file!

GPO Jacket No. 560-102
Print Order 61540
Rise Business Services, LLC
Job=AZ15 5/23/2019



Box Number= AZ15086



Claim Begin-End: AMC388018-AMC388018

2 Correspondence



AZ15086-5

AMC386616-AMC388718

**NO
DOCUMENTS
FOUND**

NO DOCUMENTS FOUND
NO DOCUMENTS FOUND

NOTICE!!

These documents have been scanned!

Do not place un-scanned documents beneath this notice!

Do not remove this notice from this file!

GPO Jacket No. 560-102
Print Order 61540
Rise Business Services, LLC
Job=AZ15 5/23/2019



Box Number= AZ15086



Claim Begin-End: AMC388018-AMC388018

3 Transfers



AZ15086-5

AMC386616-AMC388718

Quit-Claim Deed

AMC 388018
388964

For the consideration of Ten Dollars, and other valuable considerations, I or we, Larry M. Schreiner
AND Ted P. Milstead

hereby quit-claim to John D. Taylor AND Christi L. Zuck
P.O. Box 158 101 1st Street Gilby, ND, 58235

all right, title, or interest in the following real property situated in LA PAZ County, Arizona:

Gold Dust #1 placer mining claim

AMC 388964

RECEIVED
CLM A7 STATE OFFICE
2018 JAN 23 P 1:39
PHOENIX, ARIZONA

ENTERED
JAN 24 2018
BY: [Signature]

Dated this 17 day of January, 2018

[Signature] Larry M Schreiner
[Signature] T P Milstead

STATE OF ARIZONA }
County of LA PAZ } ss.

This instrument was acknowledged before me this 17 day of JANUARY, 2018, by 2018

LAURIE THORBURY
Notary Public - Arizona
La Paz County
My Comm. Expires Feb. 2, 2020

[Signature] Laurie J
Notary Public.

My commission will expire 02/02/20

Quit-Claim Deed

For the consideration of Ten ~~_____~~ dollars, and other valuable considerations, I or

Larry M Schreiner AND
Kathleen P. Schreiner

hereby quit-claim to John D Taylor AND
Christi L. Zuck P.O. Box 2244 Quartzsite AZ 85346

all right, title, or interest in the following real property situated in La Paz County, Arizona:

Gold Dust #1 placer mining claim
Am C 388964

RECEIVED
BLM / STATE OFFICE
2018 JAN - 9 A 9:09
PHOENIX, ARIZONA


NOT PROCESSED
NOT OFFERS OF CLAIM, ETC

Dated this 7 day of December, 192017

Larry M Schreiner
Kathleen P Schreiner

STATE OF Arizona
County of La Paz } ss.

This instrument was acknowledged before me this 7
day of December, 192017, by
Larry Schreiner &
Kathleen Schreiner



Synda Ketchum
Notary Public.

My commission will expire
01-14-2019

Quit-Claim Deed

For the consideration of Ten Dollars, and other valuable considerations, I or we, LARRY M. SCHREINER AND KATHYRN SCHREINER

hereby quit-claim to Gary W. Gonitzke AND Thomas N. Gonitzke

3205 37th ST. NE, Inkster, ND 58244

all right, title, or interest in the following real property situated in LA PAZ County, Arizona:

Gold Dust Mining Placer claim
AMC 388018

RECEIVED
BIRMINGHAM STATE OFFICE
2018 JAN 23 P 1:39
PHOENIX, ARIZONA


Dated this 17 day of January, 2018

Larry M Schreiner

Kathryn Schreiner

STATE OF ARIZONA
County of LA PAZ } ss.

This instrument was acknowledged before me this 17
day of JANUARY, 2018, by


My commission will expire 02/02/20

Laurie Thornbury
Notary Public.

ENTERED
JAN 24 2018

Quit-Claim Deed

For the consideration of Ten ~~_____~~ dollars, and other valuable considerations, I or we,

Larry M. Schreiner
Ted P. Milstead

hereby quit-claim to Gary W. Gonitzke & Thomas N Gonitzke
3205 37th St. NE
INKSTER, ND 58244

all right, title, or interest in the following real property situated in La Paz County, Arizona:

Gold Dust placer mining claim

AMC 388018

PHOENIX, ARIZONA

2018 JAN - 9 A 9:09

RECEIVED
CLERK OF SUPERIOR COURT

*NOT PROCESSED
NOT OWNERS OF CLAIMS - PM*


Dated this 7 day of December, 2017

Larry M Schreiner
Ted P Milstead

STATE OF Arizona
County of La Paz ss.

This instrument was acknowledged before me this 7
day of December, 2017 by

Larry Schreiner
Ted Milstead



Synda Ketchum
Notary Public.

My commission will expire
01-14-2019

Larry Schreiner
P.O. Box 1502
Quartzsite, Az.
85346-1502

PHOENIX AZ 852

17 JAN 2018 FN 51



RECEIVED
BEM AZ PHOENIX OFFICE

2018 JAN 23 P 1:39

PHOENIX, ARIZONA

Bureau of Land Management
1 North Central Ave. Suite 800
Phoenix, Az. 85004

Attention
Reann
Meyers

85004-442700



Christi Zuck
P.O. Box 2244
Quartzsite, AZ

85346

RECEIVED
BLM AZ STATE OFFICE

2018 JAN -9 A 9:08

PHOENIX, ARIZONA

PHOENIX, AZ 850
05 JAN 2018 PM 10 L



BLM c/o Mining Claims
One North Central Ave Ste 800
Phoenix, AZ 85004-4427

85004-442700



Reann,
Sorry for the mistake. I hope
this is right.
Have a great day

LARRY

RECEIVED
BLM AZ STATE OFFICE
2018 JAN 23 P 1:39
PHOENIX, ARIZONA

Christi Zuck
P.O. Box 2244
Quartzsite, AZ

85346

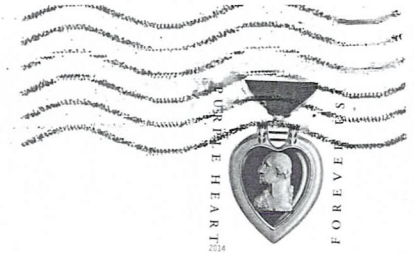
RECEIVED
BLM AZ STATE OFFICE

2018 JAN -9 A 9:08

PHOENIX, ARIZONA

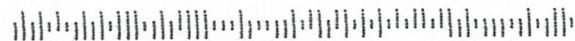
PHOENIX AZ 852

05 JAN 2018 PM 10 L



BLM c/o Mining Claims
One North Central Ave Ste 800
Phoenix, AZ 85004-4427

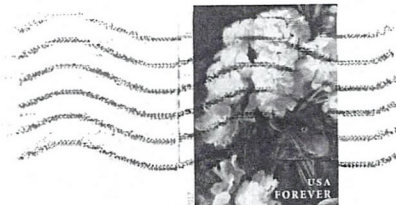
85004-442700



Larry Schreiner
P.O. Box 1502
Quartzsite, Az.
85346-1502

PHOENIX AZ 852

17 JAN 2018 FN 51



RECEIVED
BLM AZ

2018 JAN 23 P 1:39

PHOENIX, ARIZONA

Bureau of Land Management
1 North Central Ave. Suite 800
Phoenix, Az. 85004

Attention
Reann
Meyers

85004-442700



Reawn,

Sorry for the mistake. I hope
this is right.

Have a great day

LARRY

RECEIVED
GLV AND STATE OFFICE
2018 JAN 23 P 1:39
PHOENIX, ARIZONA

**United States Department of the Interior
Bureau of Land Management**
DIV OF LANDS, MINRLS & ENERGY
ONE N CENTRAL AVE
PHOENIX, AZ 85004 -4427
Phone: 602-417-9200

Receipt

No: 4064070

Transaction #: 4175753	
Date of Transaction: 01/10/2018	
CUSTOMER:	
	CHRISTI ZUCK PO BOX 2244 QUARTZSITE, AZ 85346-2244 US

LINE #	QTY	DESCRIPTION	REMARKS	UNIT PRICE	TOTAL
1	1.00	LOCATABLE MINERALS / MINING CLAIMS- NOT NEW-UNADJUD, ONE AUTH NO. ONLY / MINING CLAIM MONEY RECEIVED CASES: AMC388964/\$40.00	TRF/4	- n/a -	40.00
TOTAL:					\$40.00

PAYMENT INFORMATION			
1	AMOUNT:	40.00	POSTMARKED: N/A
	TYPE:	CHECK	RECEIVED: 01/09/2018
	CHECK NO:	24836356372	
	NAME:	ZUCK, CHRISTI PO BOX 2244 QUARTZSITE AZ 85346-2244 US	

REMARKS

This receipt was generated by the automated BLM Collections and Billing System and is a paper representation of a portion of the official electronic record contained therein.

Quit-Claim Deed

Amc 388018

For the consideration of Ten Dollars, and other valuable considerations, I or we, Ray A Davis and Carrie Diana Davis

hereby quit-claim to Ted P. Milstead and Larry M. Schreiner
42931 Valley View Drive Scio, Oregon 97374

all right, title, or interest in the following real property situated in LA PAZ County, Arizona:

Gold Dust #1 placer mining claim
Amc 388964

RECEIVED
B.L.M. AZ STATE OFFICE

2008 JAN 24 A 7:46

PHOENIX, ARIZONA

Dated this 3rd day of JANUARY, 2008

Ray A Davis
Ray A Davis
Carrie Diana Davis
Carrie Diana Davis

STATE OF ARIZONA
County of LA PAZ } ss.

This instrument was acknowledged before me this 3rd
day of JANUARY, 2008, by
RAY A. DAVIS AND
CARRIE DIANA DAVIS



DIANE C. KACHMAR
Notary Public - Arizona
La Paz County
Expires 02/15/10

My commission will expire

Diane C. Kachmar
Notary Public

ENTERED INTO COMPUTER

4/30/08 RES

Amc

Quit-Claim Deed

For the consideration of Ten Dollars and other valuable considerations, I or we, Ray A Davis and Carrie Diana Davis

hereby quit-claim to Larry M. Schreiner and Kathryn Schreiner
8600 176th Avenue S.W. Rochester, WA 98579

all right, title, or interest in the following real property situated in LA PAZ County, Arizona:

Gold Dust placer mining claim
AMC 388018

RECEIVED
B.L.M. AZ STATE OFFICE
2008 JAN 24 A 7:46
PHOENIX, ARIZONA

Dated this 3rd day of JANUARY, 2008

Ray A Davis
Carrie Diana Davis
Carrie Diana Davis

STATE OF ARIZONA
County of LA PAZ } ss.

This instrument was acknowledged before me this 3rd
day of JANUARY, 2008, by
RAY A. DAVIS AND CARRIE DIANA DAVIS



DIANE C. KACHMAR
Notary Public - Arizona
La Paz County
Expires 02/15/10

Diane C. Kachmar

Notary Public.

My commission will expire

[Handwritten initials]
[Handwritten signature]

United States Department of the Interior

Bureau of Land Management
 BUSINESS & SUPPORT SVCS DIV
 ONE N CENTRAL AVE SUITE 800
 PHOENIX, AZ 85004 -4427
 Phone: (602) 417-9200

Receipt

No:

1642656

Transaction #: 1696629	
Date of Transaction: 01/24/2008	
CUSTOMER:	LARRY M SCHREINER 8600 - 176TH AVE SW ROCHESTER, WA 98579

LINE #	QTY	DESCRIPTION	REMARKS	UNIT PRICE	TOTAL
1	1.00	LOCATABLE MINERALS / MINING CLAIMS-NOT NEW-UNADJUD, ONE AUTH NO. ONLY / MINING CLAIM MONEY RECEIVED (455) CASES: AMC388018/\$40.00	TRF/4	- n/a -	40.00
TOTAL:					\$40.00

PAYMENT INFORMATION			
1	AMOUNT:	\$40.00	POSTMARKED: 1/22/08 0:00
	TYPE:	CHECK	RECEIVED: 01/24/2008
	CHECK NO:	8019	
	NAME:	SCHREINER, LARRY M 8600 - 176TH AVE SW ROCHESTER WA 98579	

REMARKS

This receipt was generated by the automated BLM Collections and Billing System and is a paper representation of a portion of the official electronic record contained therein.

NOTICE!!

These documents have been scanned!

Do not place un-scanned documents beneath this notice!

Do not remove this notice from this file!

GPO Jacket No. 560-102
Print Order 61540
Rise Business Services, LLC
Job=AZ15 5/23/2019



Box Number= AZ15086



Claim Begin-End: AMC388018-AMC388018

4 Annual Filings



AZ15086-5

AMC386616-AMC388718

6
[Signature]

388018

MAINTENANCE FEE WAIVER CERTIFICATION

FORM APPROVED
OMB NO. 1004-0114
Expires: January 31, 2020

SEE INSTRUCTIONS ON PAGE 2

- This small miner waiver is filed for the assessment year beginning on September 1, 2019 and ending on September 1, 2020
- The undersigned and all related parties owned ten or fewer mining claims, mill, or tunnel sites located and maintained on Federal lands in the United States of America on September 1, 2019.
- The undersigned have performed the assessment work required by law for each mining claim listed prior to filing this waiver and understand that by filing this form, the undersigned must file an affidavit of assessment work with the Bureau of Land Management (BLM) by the December 30th following the filing of this waiver.
- The undersigned understand that if the assessment work obligation has not yet come due under 30 U.S.C. 28 (for those claims in their first assessment year only), a notice of intent to hold reciting this condition must be recorded by the December 30th following the filing of this waiver.
- The undersigned understand that mill and tunnel sites may also be listed on this waiver and be waived from payment of the maintenance fee, and that a notice of intent to hold for these sites is required to be filed with the BLM by the December 30th following the filing of this waiver.
- The undersigned understand and acknowledge that pursuant to 43 U.S.C. 1212 and 18 U.S.C. 1001, the filing or recording of a false, fictitious, or fraudulent document with the BLM may result in a fine of up to \$250,000, a prison term not to exceed five years, or both.
- The mining claims, mill or tunnel sites for which this waiver from payment of the maintenance fees is requested are:

CLAIM OR SITE NAME	BLM RECORDATION SERIAL NUMBER
1. <u>Gold Dust Twp 3N Rng 19W Sec 03</u>	<u>388018</u>
2.	
3.	
4.	
5.	
6.	
7.	
8.	
9.	
10.	

RECEIVED
BLM AZ STATE OFFICE
2019 APR - 11 P 2:37
PHOENIX, ARIZONA

The owner(s) (claimant) of the above mining claims and sites are:

Gary + Thomas Govitzke
(Owner's Name - Please Print)
3205 37th St NE
(Owner's Mailing Address)

Gary Govitzke - Thomas Govitzke
(Owner's Signature)
Inkster ND 58244
(City) (State) (Zip Code)

(Owner's Name - Please Print)

(Owner's Mailing Address)

(Owner's Signature)

(City) (State) (Zip Code)

(Owner's Name - Please Print)

(Owner's Mailing Address)

(Owner's Signature)

(City) (State) (Zip Code)

(Owner's Name - Please Print)

(Owner's Mailing Address)

(Owner's Signature)

(City) (State) (Zip Code)

(Continued on page 2)

INTEREST
SEP 06 2019
BY: *[Signature]*

nww

(Owner's Name - Please Print)	(Owner's Signature)		
(Owner's Mailing Address)	(City)	(State)	(Zip Code)
(Owner's Name - Please Print)	(Owner's Signature)		
(Owner's Mailing Address)	(City)	(State)	(Zip Code)
(Owner's Name - Please Print)	(Owner's Signature)		
(Owner's Mailing Address)	(City)	(State)	(Zip Code)
(Owner's Name - Please Print)	(Owner's Signature)		
(Owner's Mailing Address)	(City)	(State)	(Zip Code)

18 U.S.C. 1001 and 43 U.S.C. 1212 make it a crime for any person knowingly and willfully to make to any department or agency of the United States any false, fictitious or fraudulent statements or representations as to any matter within its jurisdiction.

INSTRUCTIONS

1. This certification is made under the provisions of 43 U.S.C. § 1744 and 30 U.S.C. §28-28k and the regulations thereunder (43 CFR Part 3830).
2. The claimant(s) must fill in the dates in paragraph 1 for the beginning and ending of the assessment year for which this waiver is sought.
3. The claimant(s) must fill in the date in paragraph 2 for the beginning of the assessment year for which this waiver is sought.
4. All claim and site names and BLM serial numbers must be listed for the mining claims, mill sites, and tunnel sites for which the waiver is sought.
5. All owners of the mining claims, mill sites, and tunnel sites and their addresses must be given.
6. This waiver form must be signed by all the claimants or their designated agent, in original form. If an agent is designated, a notarized designation of agent, signed by all of the claimants with proper address given, must be submitted with this waiver.
7. This form must be filed no later than September 1st for the upcoming assessment year in the BLM State Office where the mining claims or sites are recorded, or the waiver cannot be granted by the BLM. (Example: To obtain a waiver for the assessment year 2012, which begins on September 1, 2011, you must qualify for and file for a waiver no later than September 1, 2011, in the proper BLM State Office.)
8. For all mining claims which require assessment work, you must record an affidavit of labor on or before the December 30th immediately following the filing of this waiver. For all other mining claims or sites waived, you must record a notice of intent to hold on or before the December 30th immediately following the filing of this waiver.
9. Mill and tunnel sites may also be listed on this waiver and be waived from payment of the maintenance fee. A notice of intent to hold for these sites is required to be filed by the December 30th following the filing of this waiver.

FOR OFFICIAL USE ONLY

AMC 388018
388964

United States Department of the Interior

Bureau of Land Management

DIV OF LANDS, MINRLS & ENERGY

ONE N CENTRAL AVE

PHOENIX, AZ 85004 -4427

Phone: 602-417-9200

Receipt

No:

4366018

Transaction #: 4483262	
Date of Transaction: 02/04/2019	
CUSTOMER:	
CHRISTI ZUCK PO BOX 2244 QUARTZSITE, AZ 85346-2244 US	

LINE #	QTY	DESCRIPTION	REMARKS	UNIT PRICE	TOTAL
1	1.00	LOCATABLE MINERALS / MINING CLAIMS- NOT NEW-UNADJUD, ONE AUTH NO. ONLY / MINING CLAIM MONEY RECEIVED CASES: AMC388018/\$620.00	WAV/2	- n/a -	620.00
TOTAL:					\$620.00

PAYMENT INFORMATION			
1	AMOUNT:	310.00	POSTMARKED: N/A
	TYPE:	CHECK	RECEIVED: 01/28/2019
	CHECK NO:	0636581087	
	NAME:	TAYLOR, JOHN BOX 276 HENSEL ND 58241 US	
2	AMOUNT:	310.00	POSTMARKED: N/A
	TYPE:	CHECK	RECEIVED: 01/28/2019
	CHECK NO:	14981	
	NAME:	GONITZKE, GARY 3205 37TH ST INKSTER ND 58244 US	

REFUND PROCESSED
3/13/2019
fm

REFUND PROCESSED
4/3/2019
fm

REMARKS

This receipt was generated by the automated BLM Collections and Billing System and is a paper representation of a portion of the official electronic record contained therein.

MADUTENANCE FEES RECEIVED FOR:

AMC 388018 -MADUTENANCE FEE WAIVER FILED.

AMC 388964 - CLAIM CLOSED DUE TO NO 2019 FILING. fm

UNITED STATES
DEPARTMENT OF THE INTERIOR
BUREAU OF LAND MANAGEMENT
MAINTENANCE FEE WAIVER CERTIFICATION

AMC 388964
JMT

FORM APPROVED
OMB NO. 1004-0114
Expires: January 31, 2020

SEE INSTRUCTIONS ON PAGE 2

- This small miner waiver is filed for the assessment year beginning on September 1, 2018 and ending on September 1, 2019.
- The undersigned and all related parties owned ten or fewer mining claims, mill, or tunnel sites located and maintained on Federal lands in the United States of America on September 1, 2018.
- The undersigned have performed the assessment work required by law for each mining claim listed prior to filing this waiver and understand that by filing this form, the undersigned must file an affidavit of assessment work with the Bureau of Land Management (BLM) by the December 30th following the filing of this waiver.
- The undersigned understand that if the assessment work obligation has not yet come due under 30 U.S.C. 28 (for those claims in their first assessment year only), a notice of intent to hold reciting this condition must be recorded by the December 30th following the filing of this waiver.
- The undersigned understand that mill and tunnel sites may also be listed on this waiver and be waived from payment of the maintenance fee, and that a notice of intent to hold for these sites is required to be filed with the BLM by the December 30th following the filing of this waiver.
- The undersigned understand and acknowledge that pursuant to 43 U.S.C. 1212 and 18 U.S.C. 1001, the filing or recording of a false, fictitious, or fraudulent document with the BLM may result in a fine of up to \$250,000, a prison term not to exceed five years, or both.
- The mining claims, mill or tunnel sites for which this waiver from payment of the maintenance fees is requested are:

CLAIM OR SITE NAME	BLM RECORDATION SERIAL NUMBER
1. <u>Gold Dust 1 Re: 3800(9200)RM</u>	<u>AMC 388964</u>
2.	
3.	
4.	
5.	
6.	
7.	
8.	
9.	
10.	

RECEIVED
 BLM AZ STATE OFFICE
 2019 JAN 28 P 12:09
 PHOENIX, ARIZONA

The owner(s) (claimants) of the above mining claims and sites are:

John Taylor
(Owner's Name - Please Print)
P.O. Box 276
(Owner's Mailing Address)

John Taylor
(Owner's Signature)
Hensel ND 58241
(City) (State) (Zip Code)

Christi Zuck
(Owner's Name - Please Print)
P.O. Box 2244
(Owner's Mailing Address)

Christi Zuck
(Owner's Signature)
Quartzsite AZ 85346
(City) (State) (Zip Code)

(Owner's Name - Please Print)

(Owner's Mailing Address)

(Owner's Signature)

(City) (State) (Zip Code)

UNTIMELY FILED
(Owner's Name - Please Print)

(Owner's Mailing Address)

(Owner's Signature)

(City) (State) (Zip Code)

4366018

(Owner's Name - Please Print)	(Owner's Signature)
(Owner's Mailing Address)	(City) (State) (Zip Code)
(Owner's Name - Please Print)	(Owner's Signature)
(Owner's Mailing Address)	(City) (State) (Zip Code)
(Owner's Name - Please Print)	(Owner's Signature)
(Owner's Mailing Address)	(City) (State) (Zip Code)
(Owner's Name - Please Print)	(Owner's Signature)
(Owner's Mailing Address)	(City) (State) (Zip Code)

18 U.S.C. 1001 and 43 U.S.C. 1212 make it a crime for any person knowingly and willfully to make to any department or agency of the United States any false, fictitious or fraudulent statements or representations as to any matter within its jurisdiction.

INSTRUCTIONS

1. This certification is made under the provisions of 43 U.S.C. § 1744 and 30 U.S.C. § 28-28k and the regulations thereunder (43 CFR Part 3830).
2. The claimant(s) must fill in the dates in paragraph 1 for the beginning and ending of the assessment year for which this waiver is sought.
3. The claimant(s) must fill in the date in paragraph 2 for the beginning of the assessment year for which this waiver is sought.
4. All claim and site names and BLM serial numbers must be listed for the mining claims, mill sites, and tunnel sites for which the waiver is sought.
5. All owners of the mining claims, mill sites, and tunnel sites and their addresses must be given.
6. This waiver form must be signed by all the claimants or their designated agent, in original form. If an agent is designated, a notarized designation of agent, signed by all of the claimants with proper address given, must be submitted with this waiver.
7. This form must be filed no later than September 1st for the upcoming assessment year in the BLM State Office where the mining claims or sites are recorded, or the waiver cannot be granted by the BLM. (Example: To obtain a waiver for the assessment year 2012, which begins on September 1, 2011, you must qualify for and file for a waiver no later than September 1, 2011, in the proper BLM State Office.)
8. For all mining claims which require assessment work, you must record an affidavit of labor on or before the December 30th immediately following the filing of this waiver. For all other mining claims or sites waived, you must record a notice of intent to hold on or before the December 30th immediately following the filing of this waiver.
9. Mill and tunnel sites may also be listed on this waiver and be waived from payment of the maintenance fee. A notice of intent to hold for these sites is required to be filed by the December 30th following the filing of this waiver.

RECEIVED

FILED

FOR OFFICIAL USE ONLY

UNITED STATES
DEPARTMENT OF THE INTERIOR
BUREAU OF LAND MANAGEMENT
MAINTENANCE FEE WAIVER CERTIFICATION

JMK

388018

FORM APPROVED
OMB NO. 1004-0114
Expires: January 31, 2020

SEE INSTRUCTIONS ON PAGE 2

1. This small miner waiver is filed for the assessment year beginning on September 1, 2018 and ending on September 1, 2019.
2. The undersigned and all related parties owned ten or fewer mining claims, mill, or tunnel sites located and maintained on Federal lands in the United States of America on September 1, 2018.
3. The undersigned have performed the assessment work required by law for each mining claim listed prior to filing this waiver and understand that by filing this form, the undersigned must file an affidavit of assessment work with the Bureau of Land Management (BLM) by the December 30th following the filing of this waiver.
4. The undersigned understand that if the assessment work obligation has not yet come due under 30 U.S.C. 28 (for those claims in their first assessment year only), a notice of intent to hold reciting this condition must be recorded by the December 30th following the filing of this waiver.
5. The undersigned understand that mill and tunnel sites may also be listed on this waiver and be waived from payment of the maintenance fee, and that a notice of intent to hold for these sites is required to be filed with the BLM by the December 30th following the filing of this waiver.
6. The undersigned understand and acknowledge that pursuant to 43 U.S.C. 1212 and 18 U.S.C. 1001, the filing or recording of a false, fictitious, or fraudulent document with the BLM may result in a fine of up to \$250,000, a prison term not to exceed five years, or both.
7. The mining claims, mill or tunnel sites for which this waiver from payment of the maintenance fees is requested are:

CLAIM OR SITE NAME	BLM RECORDATION SERIAL NUMBER
1. <u>Gold dust</u>	<u>AMC 388018</u>
2.	
3.	
4.	
5.	
6.	
7.	
8.	
9.	
10.	

ENTERED
FEB ' 9 2019

RECEIVED
BLM AZ STATE OFFICE
2019 JAN 28 P 12:05
PHOENIX, ARIZONA

The owner(s) (claimants) of the above mining claims and sites are:

Gary Gowitzke
(Owner's Name - Please Print)
3205 37th ST NE
(Owner's Mailing Address)

Gary Gowitzke
(Owner's Signature)
Inkster ND 58244
(City) (State) (Zip Code)

Thomas Gowitzke
(Owner's Name - Please Print)
3205 37th ST NE
(Owner's Mailing Address)

Tom Gowitzke
(Owner's Signature)
Inkster ND 58244
(City) (State) (Zip Code)

(Owner's Name - Please Print)

(Owner's Mailing Address)

(Owner's Signature)

(City) (State) (Zip Code)

(Owner's Name - Please Print)

(Owner's Mailing Address)

(Owner's Signature)

(City) (State) (Zip Code)

(Continued on page 2)

4366018

ALREADY HAVEN'T
DOCUMENT

(Owner's Name - Please Print)	(Owner's Signature)		
(Owner's Mailing Address)	(City)	(State)	(Zip Code)
(Owner's Name - Please Print)	(Owner's Signature)		
(Owner's Mailing Address)	(City)	(State)	(Zip Code)
(Owner's Name - Please Print)	(Owner's Signature)		
(Owner's Mailing Address)	(City)	(State)	(Zip Code)
(Owner's Name - Please Print)	(Owner's Signature)		
(Owner's Mailing Address)	(City)	(State)	(Zip Code)

18 U.S.C. 1001 and 43 U.S.C. 1212 make it a crime for any person knowingly and willfully to make to any department or agency of the United States any false, fictitious or fraudulent statements or representations as to any matter within its jurisdiction.

INSTRUCTIONS

1. This certification is made under the provisions of 43 U.S.C. § 1744 and 30 U.S.C. §28-28k and the regulations thereunder (43 CFR Part 3830).
2. The claimant(s) must fill in the dates in paragraph 1 for the beginning and ending of the assessment year for which this waiver is sought.
3. The claimant(s) must fill in the date in paragraph 2 for the beginning of the assessment year for which this waiver is sought.
4. All claim and site names and BLM serial numbers must be listed for the mining claims, mill sites, and tunnel sites for which the waiver is sought.
5. All owners of the mining claims, mill sites, and tunnel sites and their addresses must be given.
6. This waiver form must be signed by all the claimants or their designated agent, in original form. If an agent is designated, a notarized designation of agent, signed by all of the claimants with proper address given, must be submitted with this waiver.
7. This form must be filed no later than September 1st for the upcoming assessment year in the BLM State Office where the mining claims or sites are recorded, or the waiver cannot be granted by the BLM. (Example: To obtain a waiver for the assessment year 2012, which begins on September 1, 2011, you must qualify for and file for a waiver no later than September 1, 2011, in the proper BLM State Office.)
8. For all mining claims which require assessment work, you must record an affidavit of labor on or before the December 30th immediately following the filing of this waiver. For all other mining claims or sites waived, you must record a notice of intent to hold on or before the December 30th immediately following the filing of this waiver.
9. Mill and tunnel sites may also be listed on this waiver and be waived from payment of the maintenance fee. A notice of intent to hold for these sites is required to be filed by the December 30th following the filing of this waiver.

FOR OFFICIAL USE ONLY

Mr. Gonitzke,

Maintenance fees were received by our office from you for a claim in which a maintenance fee waiver form was filed for the 2019 assessment year. You will be issued a refund of those funds.

Effective October 1, 2018, Tax Identification Numbers (TINs) and Automatic Clearing House (ACH) information are required for refunds over \$200. Enclosed is SF 3381, ACH Vendor/Miscellaneous Payment Enrollment Form, along with the instructions for completing the form. Please complete the form and return it to this office in order to process the refund.

You can email the completed form to me at rmyers@blm.gov or mail it to our office. Please call me if you have any questions.

Also, please be aware the maintenance fee waiver document we received at the same time as the payment is not acceptable for assessment year 2020. Please submit an original maintenance fee waiver certification form for the 2020 assessment year by September 1, 2019, and the affidavit of assessment work form for the 2019 assessment year by December 30, 2019.

Thank you,



RéAnn Myers
Land Law Examiner
Bureau of Land Management
Arizona State Office
602-417-9413

Mr. Taylor,

Maintenance fees were received by our office from you for a claim that is closed. You will be issued a refund of those funds.

Effective October 1, 2018, Tax Identification Numbers (TINs) and Automatic Clearing House (ACH) information are required for refunds over \$200. Enclosed is SF 3381, ACH Vendor/Miscellaneous Payment Enrollment Form, along with the instructions for completing the form. Please complete the form and return it to this office in order to process the refund.

You can email the completed form to me at rmyers@blm.gov or mail it to our office. Please call me if you have any questions.

Thank you,



RéAnn Myers
Land Law Examiner
Bureau of Land Management
Arizona State Office
602-417-9413

Authorized Date04/01/2019

Instructions to Accounts AZ BLM REFUND \$310, TO GARY GONITZKE; FOR OVERPAYMENT OF FEES, ON AMC388018, RECEIPT #4366018. RM

Login ID6222

Entry Date04/01/2019

Total Amount\$310.00

Authorized Date03/13/2019

Instructions to Accounts AZ BLM REFUND \$310, TO JOHN TAYLOR; FOR MAINTENANCE FEE PAYMENT ON CLOSED CLAIM, ON AMC388964, RECEIPT #4366018. RM

Login ID6222

Entry Date03/13/2019

Total Amount\$310.00

Christi Zuck
PO Box 2244
Quartzsite, AZ
85346

CERTIFIED MAIL®



7014 3490 0000 8738 4453



1000

85004-4427

PHOENIX, AZ
U.S. POSTAGE PAID
FCM LETTER
QUARTZSITE, AZ
85346
DEC 28, 18
AMOUNT

\$3.95

R2304M116591-04

BLM
Arizona State Office
One north Central Ave
Phoenix, Arizona
85004-4427

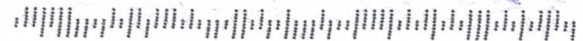
PHOENIX, ARIZONA

2019 JAN 28 P 12:05

RECEIVED
BLM AZ STATE OFFICE

800

85004-442700



PLACE STICKER AT TOP OF ENVELOPE TO THE RIGHT
OF THE RETURN ADDRESS, FOLD AT DOTTED LINE

9
Gold dust 1 TAYLOR

Gold dust
100g 1000000

Re:

38 00 (9200) RM

AMC 388964

UNITED STATES
DEPARTMENT OF THE INTERIOR
BUREAU OF LAND MANAGEMENT

FORM APPROVED
OMB NO.: 1004-0114
Expires: January 31, 2020

AFFIDAVIT OF ANNUAL ASSESSMENT WORK

388018

WHEN RECORDED, MAIL DOCUMENT TO:

NAME: Gary Gowitzke

ADDRESS: 3205 37 st NE

CITY, STATE, ZIP: INkster, ND 58244

2019-01073

Page 1 of 5

SHELLY D BAKER, RECORDER

OFFICIAL RECORDS OF LA PAZ COUNTY, AZ

03-20-2019 03:08 PM Recording Fee \$15.00

FOR COUNTY RECORDER'S USE

No. of Claims 1

x ¹⁵~~10~~/claim

Total due BLM \$ 15.00

TO ALL WHOM IT MAY CONCERN:

- The undersigned certifies that at least \$100 per claim was expended for development, labor and improvements, or equivalent value added, as the annual assessment work for the assessment year ending September 1, 2019 for the following contiguous unpatented mining claim(s), located in the County of La Paz, in the State of Arizona.

BLM Serial No.	Name of Claim	Tp	Rg	Sec	Mer	County Recordation Book and Page No.	Co. Recording Date
388018	Gold Dust	3N	19W	013		PHOENIX, ARIZONA 2019 APR - 11 P 2:37	RECEIVED BLM AUSTIN OFFICE

(Continued on page 2)

ENTERED
APR 11 2019
BY: Ram

2. Type of labor and improvements (specify what was done and give the total value for that labor and improvement to show at least \$100 for each claim). If a geological, geochemical, or geophysical survey was performed, as per 30 U.S.C. 28-1, reference the title of the report of survey, give cost and date of the survey and report, and indicate it was filed with the County Recorder:

Description of Work Performed	Value of Work Performed	Date Work Was Performed
Did Maintenance to access road to claim. Removed brush from washes AND repaired markers.	\$ 150.00	Jan 20 + 21

3. Name and mailing address of each person who performed the labor and improvements:

Name (please print)

Christi Zuck

Current Mailing Address (please print)

P.O. Box 2244

Quartzsite, AZ 85346

4. Name and mailing address of each person who holds and claims the subject mining claim(s) for the valuable minerals contained therein. Be sure to indicate if there is a change of address:

Name (please print)

Gary Gowitzke

Andy
↓

Thomas Gowitzke

Current Mailing Address (please print)

3205 37 st NE

Fulkster ND 58244

3205 37 st NE

Fulkster ND 58244

5. The undersigned testifies that on the date of March 11, 2019, all monuments required by law were erected upon the subject claim(s), and all notices required by law were posted on the subject claim(s) or copies thereof were in place, and at said date, each corner monument bore or contained

markings sufficient to appropriately designate the corner of the claim to which it pertains and the name of the claim(s).

I hereby certify under penalty of perjury under the laws of the State of North Dakota that the foregoing statements are true and correct:

Gary Conitzke Date: March 11/2019
(Signature of person responsible for above statement)

Title 18 U.S.C. 1001 and 43 U.S.C. 1212 make it a crime for any person knowingly and willfully to make to any department or agency of the United States any false, fictitious or fraudulent statements or representations as to any matter within its jurisdiction.


Notary Block

SUBSCRIBED AND SWORN TO before me, this 11 day of March 2019

By: Candee J. Jenson
(Signature of Affiant)

Title: BSA

My Commission Expires: 11-25-19



INSTRUCTIONS

1. This is an optional form that may be used to satisfy the requirements for the Bureau of Land Management (BLM) under the provisions of 43 U.S.C. §1744 and 30 U.S.C. §28-28d and the regulations thereunder (43 CFR part 3835). Since local and State laws may vary, you should contact your local and State agencies where the claims are located to ensure all applicable laws and requirements are satisfied.
2. The claimant(s) must fill in the date in paragraph 1 for the applicable assessment year and the county and state where the claims are located.
3. All claim names, BLM serial numbers, legal descriptions, and original county recording information must be listed for the claims pertaining to this assessment notice.
4. The claimant(s) must complete paragraph 2 listing all labor or improvements which was performed on or did benefit the subject mining claims. The value and date of the labor or improvements must also be listed. The total amount of labor or improvements can be listed, but the total expenditure must equal at least \$100 for each claim.
5. The names and current mailing addresses of the person(s) performing the labor shall be listed in paragraph 3.
6. The name and current mailing address of each owner (claimant) of the claims shall be listed in paragraph 4. The mailing address shall be the owner's address and not the address of an agent or anyone representing the claimant. Be sure to note if there has been a change of address.
7. Paragraph 5 shall be completed to show the date it was verified that all monuments required by law were properly erected, all notices were posted, and that corners were appropriately designated for all claims listed.
8. An exact legible reproduction or duplicate (other than microfilm or other electronic media) of this affidavit or another type of affidavit of assessment work that you file or will file in the county where each claim is located, must be filed with the BLM on or before December 30 of the calendar year in which the assessment year ends. For mill or tunnel sites, a separate notice of intent to hold must be filed with the BLM on or before December 30. Requirements for filing a notice of intent to hold can be found at 43 CFR 3835.33.
9. A processing fee of \$10 for each claim listed must be remitted to the BLM along with this or any other affidavit of assessment work.

NOTICES

THE PRIVACY ACT and 43 CFR 2.223(d) require that you be furnished with the following information in connection with the information requested by this form.

AUTHORITY: 30 U.S.C. §28-28d and 43 CFR part 3835 permit collection of the information requested by this form.

PRINCIPAL PURPOSE: The BLM will use the information you provide to document compliance with 43 U.S.C. 1744 and that assessment work has been completed in accordance with 30 U.S.C. § 28-28d and 43 CFR part 3835 in lieu of paying the maintenance fee for the mining claims listed on this form.

ROUTINE USES: The BLM will only disclose this information in accordance with the provisions at 43 CFR 2.231(b) and (c).

EFFECT OF NOT PROVIDING INFORMATION: Disclosure of the requested information is required by 30 U.S.C. § 28-28d and 43 CFR part 3835 for claimants qualified to perform assessment work in lieu of paying the maintenance fee. Failure to submit all the requested information or to complete this form will delay the BLM's processing of the form and may preclude the BLM's acceptance of the assessment work information, which may result in forfeiture of the mining claim(s) by the claimant.

THE PAPERWORK REDUCTION ACT requires us to inform you that:
Use of this form is optional. You must perform assessment if a waiver to pay the maintenance fee has been requested. This form is provided to help you attest that annual assessment work has been completed in lieu of paying the maintenance fee for your claim(s). Submission of the requested information is necessary to obtain or retain a benefit.
You do not have to respond to this or any other Federal agency-sponsored information collection unless it displays a valid OMB control number.

BURDEN HOURS STATEMENT: The estimated public reporting burden for this form is 30 minutes per response, including the time for reviewing instructions, gathering and maintaining data, and completing and reviewing the form. You may submit comments regarding the burden estimate or any other aspect of this form to: U.S. Department of the Interior, Bureau of Land Management (1004-0114), Bureau Information Collection Clearance Officer (WO-630), 1849 C Street, N.W., Room 2134LM, Washington, D.C. 20240.



Mr. Gary W. Gonitzke
 3205 37th St. N.E.
 Inkster, ND 58244




RECEIVED
 BLM AZ STATE OFFICE

2019 APR -4 P 2:31

PHOENIX, ARIZONA

BLM / Mining Claims
 One North Central Ave. Suite 800
 Phoenix, AZ 85004-4427

8500484427 0041



United States Department of the Interior
Bureau of Land Management
 DIV OF LANDS, MINRLS & ENERGY
 ONE N CENTRAL AVE
 PHOENIX, AZ 85004 -4427
 Phone: 602-417-9200

Receipt

No: 4418747

Transaction #: 4537686	
Date of Transaction: 04/05/2019	
CUSTOMER:	
GARY GONITZKE 3205 37TH ST NE INKSTER,ND 58244-9710 US	

LINE #	QTY	DESCRIPTION	REMARKS	UNIT PRICE	TOTAL
1	1.00	LOCATABLE MINERALS / MINING CLAIMS- NOT NEW-UNADJUD,ONE AUTH NO. ONLY / MINING CLAIM MONEY RECEIVED CASES: AMC388018/\$15.00	POL 2019/1 WAV	- n/a -	15.00
TOTAL:					\$15.00

PAYMENT INFORMATION			
1	AMOUNT:	15.00	POSTMARKED: N/A
	TYPE:	CHECK	RECEIVED: 04/04/2019
	CHECK NO:	15110	
	NAME:	GONITZKE, GARY 3205 37TH ST NE INKSTER ND 58244-9710 US	

REMARKS

This receipt was generated by the automated BLM Collections and Billing System and is a paper representation of a portion of the official electronic record contained therein.

101

AMC 388018

MAINTENANCE FEE WAIVER CERTIFICATION

FORM APPROVED
OMB NO. 1004-0114
Expires: Lcpwct{ '53.'4242

SEE INSTRUCTIONS ON PAGE 2

1. This small miner waiver is filed for the assessment year beginning on September 1, 2018 and ending on September 1, 2019.
2. The undersigned and all related parties owned ten or fewer mining claims, mill, or tunnel sites located and maintained on Federal lands in the United States of America on September 1, 2018.
3. The undersigned have performed the assessment work required by law for each mining claim listed prior to filing this waiver and understand that by filing this form, the undersigned must file an affidavit of assessment work with the Bureau of Land Management (BLM) by the December 30th following the filing of this waiver.
4. The undersigned understand that if the assessment work obligation has not yet come due under 30 U.S.C. 28 (for those claims in their first assessment year only), a notice of intent to hold reciting this condition must be recorded by the December 30th following the filing of this waiver.
5. The undersigned understand that mill and tunnel sites may also be listed on this waiver and be waived from payment of the maintenance fee, and that a notice of intent to hold for these sites is required to be filed with the BLM by the December 30th following the filing of this waiver.
6. The undersigned understand and acknowledge that pursuant to 43 U.S.C. 1212 and 18 U.S.C. 1001, the filing or recording of a false, fictitious, or fraudulent document with the BLM may result in a fine of up to \$250,000, a prison term not to exceed five years, or both.
7. The mining claims, mill or tunnel sites for which this waiver from payment of the maintenance fees is requested are:

CLAIM OR SITE NAME	BLM RECORDATION SERIAL NUMBER
1. <u>388018 Gold Dust TWP3N RNG19W SEC 013</u>	
2.	
3.	
4.	
5.	
6.	
7.	
8.	
9.	
10.	

RECEIVED
BLM AT STATE OFFICE
2018 JUL 19 P 2:12
PHOENIX, ARIZONA

The owner(s) (claimants) of the above mining claims and sites are:

Gary & Thomas Gonitzke

(Owner's Name - Please Print)

3205 37th St NE

(Owner's Mailing Address)

Gary Gonitzke - Thomas Gonitzke

(Owner's Signature)

Inkster

(City)

ND

(State)

58244

(Zip Code)

(Owner's Name - Please Print)

(Owner's Signature)

(Owner's Mailing Address)

(City)

(State)

(Zip Code)

(Owner's Name - Please Print)

(Owner's Signature)

(Owner's Mailing Address)

(City)

(State)

(Zip Code)

(Owner's Name - Please Print)

(Owner's Signature)

(Owner's Mailing Address)

(City)

(State)

(Zip Code)

(Continued on page 2)

2478483
ENTERED
SEP 05 2018
BY: [Signature]

[Signature]

(Owner's Name - Please Print)	(Owner's Signature)		
(Owner's Mailing Address)	(City)	(State)	(Zip Code)
(Owner's Name - Please Print)	(Owner's Signature)		
(Owner's Mailing Address)	(City)	(State)	(Zip Code)
(Owner's Name - Please Print)	(Owner's Signature)		
(Owner's Mailing Address)	(City)	(State)	(Zip Code)
(Owner's Name - Please Print)	(Owner's Signature)		
(Owner's Mailing Address)	(City)	(State)	(Zip Code)

18 U.S.C. 1001 and 43 U.S.C. 1212 make it a crime for any person knowingly and willfully to make to any department or agency of the United States any false, fictitious or fraudulent statements or representations as to any matter within its jurisdiction.

INSTRUCTIONS

1. This certification is made under the provisions of 43 U.S.C. § 1744 and 30 U.S.C. §28-28k and the regulations thereunder (43 CFR Part 3830).
2. The claimant(s) must fill in the dates in paragraph 1 for the beginning and ending of the assessment year for which this waiver is sought.
3. The claimant(s) must fill in the date in paragraph 2 for the beginning of the assessment year for which this waiver is sought.
4. All claim and site names and BLM serial numbers must be listed for the mining claims, mill sites, and tunnel sites for which the waiver is sought.
5. All owners of the mining claims, mill sites, and tunnel sites and their addresses must be given.
6. This waiver form must be signed by all the claimants or their designated agent, in original form. If an agent is designated, a notarized designation of agent, signed by all of the claimants with proper address given, must be submitted with this waiver.
7. This form must be filed no later than September 1st for the upcoming assessment year in the BLM State Office where the mining claims or sites are recorded, or the waiver cannot be granted by the BLM. (Example: To obtain a waiver for the assessment year 2012, which begins on September 1, 2011, you must qualify for and file for a waiver no later than September 1, 2011, in the proper BLM State Office.)
8. For all mining claims which require assessment work, you must record an affidavit of labor on or before the December 30th immediately following the filing of this waiver. For all other mining claims or sites waived, you must record a notice of intent to hold on or before the December 30th immediately following the filing of this waiver.
9. Mill and tunnel sites may also be listed on this waiver and be waived from payment of the maintenance fee. A notice of intent to hold for these sites is required to be filed by the December 30th following the filing of this waiver.

FOR OFFICIAL USE ONLY

RECEIVED
BLM STATE OFFICE
2018 JUN 19 P 2:12
PHOENIX, ARIZONA

388018

When Recorded Return Document to:

Gary Gonitzke
3205 37th St NE
Inkster, ND
58244

ALREADY
UPDATED
IN
SYSTEM

Check here is this is a change of address.

Telephone: 218 779 5828

E-mail address: ck54880@yahoo.com

AFFIDAVIT OF PERFORMANCE OF ANNUAL WORK

1. State of Arizona, County of La Paz ss:

2. I (Name) Gary Gonitzke

3. Reside at (Address) 3205 37th St. NE.

City Inkster County Grand Forks

State ND Zip 58244 being duly sworn, depose and say that I am a citizen of the United States, more than eighteen years of age, and that all of the facts set forth in this affidavit, subject to the provisions and penalties of 18 U.S.C. 1001 pertaining to the filing of false, fictitious, or fraudulent statements with the United States, are true and correct according to the best of my knowledge, information and belief.

4. Owner's name and address (If not shown in Items 1-3 above).

5. That I am personally acquainted with the mining claim(s). The work and improvements were made by and at the expense of the owner(s) of said claim(s). Said contiguous group of claims, listed on this document, are situated in the

(optional) Mining District; La Paz County, Arizona.

RECEIVED
FLM AZ STATE OFFICE
2018 JUL 19 P 2:11
PHOENIX, ARIZONA
BLM
Date
Stamp

Line No.	AMC NUMBER	CLAIM/SITE NAME	COUNTY RECORDER DATA (If available)	TWP	RNG	SEC
1	388018	Gold Dust		3N	19W	013
2						
3						
4						
5						
6						

Form: MCF108
Revised July 2014
Page 1 of 2

ENTERED
JUL 23 2018
BY: RAM

RECEIVED
BLM AZ STATE OFFICE
2018 JUL 19 P 2:11
PHOENIX, ARIZONA

BLM
Date
Stamp

7					
8					
9					
10					

6. That between the dates starting at 12 o'clock noon on September 1, 20 17 and ending at 12 o'clock noon on September 1, 20 18 at least \$ 500.00 dollars worth of work and improvements were done and performed upon said claim(s) or upon one or more of a contiguous group of claims for the benefit of all, wholly or partly outside of a contiguous group of claims for the benefit of all, not including the location work.

7. That the following persons were employed to perform the work and improvements described herein: _____

8. That the work and improvements performed were: Removed mistletoe from trees, Replaced Claim markers, built up rocks around plastic PVC posts to hold them in place, removed trash, removed brush from washes. Approx 50 hours work

9. Dated: 4/23/18 Signature: Gary Conitzke

SUBSCRIBED AND SWORN TO before me, a Notary Public, this 23rd day of April 20 18

By: Melany Monk Ludtke

Notary Public ND

My Commission Expires 9-6-22

MELANY MONK LUDTKE
Notary Public
State of North Dakota
My Commission Expires September 6, 2022

Bureau of Land Management
Arizona State Office
www.blm.gov/az

No. of Claims: 1 x \$10 = \$10
Check No.: 14790 Init. GC
Receipt No.: 4216065
For BLM Use Only



Gary W. Gonitzke
 3205 37th St. NE
 Inkster, ND 58244-9710

GRAND FORKS ND 582

16 JUL 2018 PM 1 L



RECEIVED
 BLM AZ STATE OFFICE

2018 JUL 19 P 2:11

PHOENIX, ARIZONA

BLM c/o Mining Claims
 One North Central Ave suite 800
 Phoenix, Az 85004-4427

850044427 0041



United States Department of the Interior
Bureau of Land Management
 DIV OF LANDS, MINRLS & ENERGY
 ONE N CENTRAL AVE
 PHOENIX, AZ 85004 -4427
 Phone: 602-417-9200

Receipt

No: 4216065

Transaction #: 4331191	
Date of Transaction: 07/20/2018	
CUSTOMER:	
GARY GONITZKE 3205 37TH ST NE INKSTER,ND 58244-9710 US	

LINE #	QTY	DESCRIPTION	REMARKS	UNIT PRICE	TOTAL
1	1.00	LOCATABLE MINERALS / MINING CLAIMS- NOT NEW-UNADJUD,ONE AUTH NO. ONLY / MINING CLAIM MONEY RECEIVED CASES: AMC388018/\$10.00	2018 POL & 2019 WAIV (1)	- n/a -	10.00
TOTAL:					\$10.00

PAYMENT INFORMATION			
1	AMOUNT:	10.00	POSTMARKED: N/A
	TYPE:	CHECK	RECEIVED: 07/19/2018
	CHECK NO:	14790	
	NAME:	GONITZKE, GARY 3205 37TH ST NE INKSTER ND 58244-9710 US	

REMARKS

This receipt was generated by the automated BLM Collections and Billing System and is a paper representation of a portion of the official electronic record contained therein.

UNITED STATES
DEPARTMENT OF THE INTERIOR
BUREAU OF LAND MANAGEMENT

MAINTENANCE FEE WAIVER CERTIFICATION

SEE INSTRUCTIONS ON PAGE 2

45

388018

388964

FORM APPROVED
OMB NO. 1004-0114

Expires: October 31, 2016

294581

1. This small miner waiver is filed for the assessment year beginning on September 1, 2014 and ending on September 1, 2017.
2. The undersigned and all related parties owned ten or fewer mining claims, mill, or tunnel sites located and maintained on Federal lands in the United States of America on September 1, 2017.
3. The undersigned have performed the assessment work required by law for each mining claim listed prior to filing this waiver and understand that by filing this form, the undersigned must file an affidavit of assessment work with the Bureau of Land Management (BLM) by the December 30th following the filing of this waiver.
4. The undersigned understand that if the assessment work obligation has not yet come due under 30 U.S.C. 28 (for those claims in their first assessment year only), a notice of intent to hold reciting this condition must be recorded by the December 30th following the filing of this waiver.
5. The undersigned understand that mill and tunnel sites may also be listed on this waiver and be waived from payment of the maintenance fee, and that a notice of intent to hold for these sites is required to be filed with the BLM by the December 30th following the filing of this waiver.
6. The undersigned understand and acknowledge that pursuant to 43 U.S.C. 1212 and 18 U.S.C. 1001, the filing or recording of a false, fictitious, or fraudulent document with the BLM may result in a fine of up to \$250,000, a prison term not to exceed five years, or both.
7. The mining claims, mill or tunnel sites for which this waiver from payment of the maintenance fees is requested are:

CLAIM OR SITE NAME	BLM RECORDATION SERIAL NUMBER
1. Gold Dust ✓	AMC 388018
2. Gold Dust	AMC 388964
3. Beehive # 16	AMC 294582
4. Beehive # 24	AMC 294590
5.	
6.	
7.	
8.	
9.	
10.	

RECEIVED
 BLM ALBUQUERQUE
 2017 JUN 13 10:14
 HSEENX, ALIZONA

The owner(s) (claimants) of the above mining claims and sites are:

NW check

4-C Harry Schreiner ✓
 (Owner's Name - Please Print)
 P.O. Box 1502
 (Owner's Mailing Address)

Larry M Schreiner
 (Owner's Signature)
 Quartzsite AZ 85346
 (City) (State) (Zip Code)

2-C Ted Milstead ✓
 (Owner's Name - Please Print)
 P.O. Box 1502
 (Owner's Mailing Address)

T P Milstead
 (Owner's Signature)
 Quartzsite AZ 85346
 (City) (State) (Zip Code)

1-C Kathryn Schreiner ✓
 (Owner's Name - Please Print)
 P.O. Box 1502
 (Owner's Mailing Address)

Kathryn Schreiner
 (Owner's Signature)
 Quartzsite AZ 85346
 (City) (State) (Zip Code)

AC 483
 PB
 ENTERED SEP 01 2017

(Owner's Name - Please Print)
 (Owner's Mailing Address)

(Owner's Signature)
 (City) (State) (Zip Code)

(Continued on page 2)

NW check

UNITED STATES DEPARTMENT OF THE INTERIOR
BUREAU OF LAND MANAGEMENT

MC NATIONWIDE CLAIMANT LISTING
September 05, 2017

Cust	AZ CLAIMANT	National Total
MILSTEAD TED P PO BOX 1502 QUARTZSITE, AZ 85346-1502	2	2
SCHREINER KATHRYN PO BOX 1502 QUARTZSITE, AZ 85346-1502	1	1
SCHREINER LARRY PO BOX 1502 QUARTZSITE, AZ 85346-1502	4	4

When Recorded Return Document:

Larry Schreiner
P.O. Box 1502
Quartzsite AZ 85346

388018

388964

294581

Check here if this is a change of address.

Telephone: 360 388 7593

E-mail address: buggieman55@aol.com


AFFIDAVIT OF PERFORMANCE OF ANNUAL WORK

1. State of Arizona, County of La Paz ss:

2. I (Name) Larry Schreiner

3. Reside at (Address) 185 N. Central Blvd

City Quartzsite County La Paz



State AZ Zip 85346 being duly sworn, depose and say that I am a citizen of the United States, more than eighteen years of age, and that all of the facts set forth in this affidavit, subject to the provisions and penalties of 18 U.S.C. 1001 pertaining to the filing of false, fictitious, or fraudulent statements with the United States, are true and correct according to the best of my knowledge, information and belief.

4. Owner's name and address (If not shown in Items 1-3 above).


5. That I am personally acquainted with the mining claim(s). The work and improvements were made by and at the expense of the owner(s) of said claim(s). Said contiguous group of claims, listed on this document, are situated in the

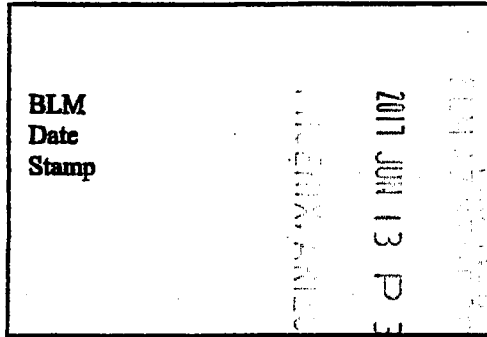
Gila Salt River Basin (optional) Mining District; La Paz County, Arizona.

Line No.	AMC NUMBER	CLAIM/SITE NAME	COUNTY RECORDER DATA (If available)	TWP	RNG	SEC
1	388018	Gold Dust		3N	19W	013
2	388964	Gold Dust #1		3N	19W	013
3	294582	Beehive # 16		3N	20W	014
4	294590	Beehive # 24		3N	20W	015
5						
6						

Form: MCF108
Revised July 2014

Page 1 of 2





7					
8					
9					
10					

6. That between the dates starting at 12 o'clock noon on September 1, 20 16 and ending at 12 o'clock noon on September 1, 20 17 at least \$ 1500.00 dollars worth of work and improvements were done and performed upon said claim(s) or upon one or more of a contiguous group of claims for the benefit of all, wholly or partly outside of a contiguous group of claims for the benefit of all, not including the location work.

7. That the following persons were employed to perform the work and improvements described herein: Larry Schreiner - Ted Milstead

8. That the work and improvements performed were: 350 hours DRYWASHING reclamation WORK ON OLD DIGGINGS Road Repair due to flash floods.

9. Dated: 6-9-17 Signature: Larry M Schreiner

SUBSCRIBED AND SWORN TO before me, a Notary Public, this 9 day of JUNE 20 17

By: LARRY M. SCHREINER

Notary Public Laurie Thornbury

My Commission Expires 02/02/20



Bureau of Land Management
Arizona State Office
www.blm.gov/az

No. of Claims: 4 x \$10 = 400
 Check No.: 1207 Init. JMC
 Receipt No.: 3062138
For BLM Use Only

Larry Schreiner
P.O. Box 1502
Quartzsite, AZ

85346-1502

PHOENIX AZ 852

12 JUN 2017 PM 3 L



Bureau of Land Management
One N. Central Ave.
Phoenix, AZ 85004-2203

RECEIVED
UNITED STATES POSTAL SERVICE
2017 JUN 13 P 3:13
PHOENIX, ARIZONA

85004-442700



Larry Schreiner
P.O. Box 1502
Quartzsite, AZ
85346-1502

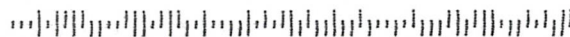
PHOENIX AZ 852
22 JUN 2017 PM 3 L



Bureau of Land Management
One N. Central Ave.
Phoenix, AZ 85004-2203

RECEIVED
FBI/DOJ
2017 JUN 13 P 3:13
PHOENIX, ARIZONA

85004-442700



**United States Department of the Interior
Bureau of Land Management**
DIV OF LANDS, MINRLS & ENERGY
ONE N CENTRAL AVE
PHOENIX, AZ 85004 -4427
Phone: 602-417-9200

Receipt

No: 3862138

Transaction #: 3971012	
Date of Transaction: 06/14/2017	
CUSTOMER:	
LARRY SCHREINER PO BOX 1502 QUARTZSITE, AZ 85346-1502 US	

LINE #	QTY	DESCRIPTION	REMARKS	UNIT PRICE	TOTAL
1	1.00	LOCATABLE MINERALS / MINING CLAIMS- NOT NEW-UNADJUD, ONE AUTH NO. ONLY / MINING CLAIM MONEY RECEIVED CASES: AMC388018/\$40.00	POL 2017/4 WAV	- n/a -	40.00
TOTAL:					\$40.00

PAYMENT INFORMATION					
1	AMOUNT:	40.00	POSTMARKED:	06/12/2017	
	TYPE:	CHECK	RECEIVED:	06/13/2017	
	CHECK NO:	1287			
	NAME:	SCHREINER, LARRY M PO BOX 1502 QUARTZSITE AZ 85346-1502 US			

REMARKS	

This receipt was generated by the automated BLM Collections and Billing System and is a paper representation of a portion of the official electronic record contained therein.

UNITED STATES
DEPARTMENT OF THE INTERIOR
BUREAU OF LAND MANAGEMENT
MAINTENANCE FEE WAIVER CERTIFICATION

65
[Signature]

388018

FORM APPROVED
OMB NO. 1004-0114
Expires: October 31, 2016

388964

SEE INSTRUCTIONS ON PAGE 2

- This small miner waiver is filed for the assessment year beginning on September 1, 2016 and ending on September 1, 2017.
- The undersigned and all related parties owned ten or fewer mining claims, mill, or tunnel sites located and maintained on Federal lands in the United States of America on September 1, 2016.
- The undersigned have performed the assessment work required by law for each mining claim listed prior to filing this waiver and understand that by filing this form, the undersigned must file an affidavit of assessment work with the Bureau of Land Management (BLM) by the December 30th following the filing of this waiver.
- The undersigned understand that if the assessment work obligation has not yet come due under 30 U.S.C. 28 (for those claims in their first assessment year only), a notice of intent to hold reciting this condition must be recorded by the December 30th following the filing of this waiver.
- The undersigned understand that mill and tunnel sites may also be listed on this waiver and be waived from payment of the maintenance fee, and that a notice of intent to hold for these sites is required to be filed with the BLM by the December 30th following the filing of this waiver.
- The undersigned understand and acknowledge that pursuant to 43 U.S.C. 1212 and 18 U.S.C. 1001, the filing or recording of a false, fictitious, or fraudulent document with the BLM may result in a fine of up to \$250,000, a prison term not to exceed five years, or both.
- The mining claims, mill or tunnel sites for which this waiver from payment of the maintenance fees is requested are:

CLAIM OR SITE NAME	BLM RECORDATION SERIAL NUMBER
1. Gold Dust ✓	AMC 388018
2. Gold Dust #1	AMC 388964
3.	
4.	
5.	
6.	
7.	
8.	
9.	
10.	

RECEIVED
BLM PHOENIX OFFICE
2016 JUN 23 P 3:46
PHOENIX, ARIZONA

The owner(s) (claimants) of the above mining claims and sites are:

Larry Schreiner
(Owner's Name - Please Print)
P.O. Box 1502
(Owner's Mailing Address)

Larry Schreiner
(Owner's Signature)
Quartzsite AZ 85346
(City) (State) (Zip Code)

Kathryn Schreiner
(Owner's Name - Please Print)
P.O. Box 1502
(Owner's Mailing Address)

Kathryn Schreiner
(Owner's Signature)
Quartzsite AZ 85346
(City) (State) (Zip Code)

Ted Miltstead
(Owner's Name - Please Print)
P.O. Box 1502
(Owner's Mailing Address)

T P Miltstead
(Owner's Signature)
Quartzsite AZ 85346
(City) (State) (Zip Code)

(Owner's Name - Please Print)

(Owner's Mailing Address)

(Owner's Signature)

(City) (State) (Zip Code)

(Continued on page 2)

INTERED
483
AUG 30 2016
BY: *[Signature]*

[Handwritten initials]

When Recorded Return Document to:

Larry Schreiner
P.O. Box 1502
Quartzsite Az.
85346

294581
388018
388964

Check here is this is a change of address.

Telephone: 360 388 7593

E-mail address: buggieman55@aol.com

AFFIDAVIT OF PERFORMANCE OF ANNUAL WORK

1. State of Arizona, County of La Paz ss:

2. I (Name) Larry Schreiner

3. Reside at (Address) 185 N. Central Blvd


space 40

City Quartzsite County La Paz

State AZ Zip 85346

being duly sworn, depose and say that I am a citizen of the United States, more than eighteen years of age, and that all of the facts set forth in this affidavit, subject to the provisions and penalties of 18 U.S.C. 1001 pertaining to the filing of false, fictitious, or fraudulent statements with the United States, are true and correct according to the best of my knowledge, information and belief.

4. Owner's name and address (if not shown in Items 1-3 above).




5. That I am personally acquainted with the mining claim(s). The work and improvements were made by and at the expense of the owner(s) of said claim(s). Said contiguous group of claims, listed on this document, are situated in the

(optional) Mining District; _____ County, Arizona.

Line No.	AMC NUMBER	CLAIM/SITE NAME	COUNTY RECORDER DATA (if available)	TWP	RNG	SEC
1	294582	Beehive # 16		3N	20W	14
2	294590	Beehive # 24		3N	20W	14
3						
4						
5						
6						

Form: MCF108
Revised July 2014
Page 1 of 2



BLM
Date
Stamp

RECEIVED
BUREAU OF LAND MANAGEMENT
2016 JUN 23 P 3 46
PHOENIX, ARIZONA

7					
8					
9					
10					

6. That between the dates starting at 12 o'clock noon on September 1, 20 15 and ending at 12 o'clock noon on September 1, 20 16 at least \$ 800.00 dollars worth of work and improvements were done and performed upon said claim(s) or upon one or more of a contiguous group of claims for the benefit of all, wholly or partly outside of a contiguous group of claims for the benefit of all, not including the location work.

7. That the following persons were employed to perform the work and improvements described herein: Larry Schreiner

8. That the work and improvements performed were: Reclamation work Drywash approximate 250 hours. Rebuilt Access Road Remarked CORNER markers

9. Dated: 6-20-16 Signature: Larry M Schreiner

SUBSCRIBED AND SWORN TO before me, a Notary Public, this 20 day of JUNE 2016

By: Laurie Thornbury
Notary Public Laurie Thornbury
My Commission Expires 02/02/20



Bureau of Land Management
Arizona State Office
www.blm.gov/az

No. of Claims: 2 x \$10 = \$20.00
Check No.: 1256 Init. ATL
Receipt No.: 3591961
For BLM Use Only

Form: MCF108
Revised July 2014
Page 2 of 2

When Recorded Return Document to:

Larry Schreiner
P.O. Box 1502
Quartzsite, AZ
85346

Check here if this is a change of address.

Telephone: 360 388 7593

E-mail address: buggierman55@aol.com

AFFIDAVIT OF PERFORMANCE OF ANNUAL WORK

1. State of Arizona, County of La Paz ss:

2. I (Name) Larry Schreiner

3. Reside at (Address) 185 N. Central Blvd

Space 40

City Quartzsite County La Paz

RECEIVED
BLM / STATE OFFICE
2016 JUN 23 P 3:46
PHOENIX, ARIZONA
BLM
Date
Stamp

State AZ Zip 85346 being duly sworn, depose and say that I am a citizen of the United States, more than eighteen years of age, and that all of the facts set forth in this affidavit, subject to the provisions and penalties of 18 U.S.C. 1001 pertaining to the filing of false, fictitious, or fraudulent statements with the United States, are true and correct according to the best of my knowledge, information and belief.

4. Owner's name and address (if not shown in items 1-3 above).

5. That I am personally acquainted with the mining claim(s). The work and improvements were made by and at the expense of the owner(s) of said claim(s). Said contiguous group of claims, listed on this document, are situated in the

Gila Salt River Basin (optional) Mining District; La Paz County, Arizona.

Line No.	AMC NUMBER	CLAIM/SITE NAME	COUNTY RECORDER DATA (if available)	TWP	RNG	SEC
1	388018	GoldDust		3N	19W	13
2	388964	GoldDust # 1		3N	19W	13
3						
4						
5						
6						

BLM
Date
Stamp

RECEIVED
BLM
PHOENIX, ARIZONA
2016 JUN 23
3:46

7					
8					
9					
10					

6. That between the dates starting at 12 o'clock noon on September 1, 20 15 and ending at 12 o'clock noon on September 1, 20 16 at least \$ 1000.00 dollars worth of work and improvements were done and performed upon said claim(s) or upon one or more of a contiguous group of claims for the benefit of all, wholly or partly outside of a contiguous group of claims for the benefit of all, not including the location work.

7. That the following persons were employed to perform the work and improvements described herein: LARRY Schreiner - Ted Milstead

8. That the work and improvements performed were: Rebuilt Road washout 300 hours Deywashing Dug 6 Test holes Reclaimed old worked out areas.

9. Dated: 6-20-16 Signature: Larry M Schreiner

SUBSCRIBED AND SWORN TO before me, a Notary Public, this 20 day of JUNE 20 2016

By: Laurie Thornbury

Notary Public Laurie Thornbury

My Commission Expires 02/02/20



Bureau of Land Management
Arizona State Office
www.blm.gov/az

No. of Claims: 2 x \$10 = \$20.00
Check No.: 1256 Init. ALT
Receipt No.: 3591961
For BLM Use Only

Form: MCF108
Revised July 2014
Page 2 of 2

Larry Schreiner
P.O. Box 1502
Quartzsite Az
85346

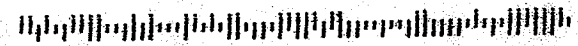
PHOENIX, AZ

21 JUN 2016 PM 5



State office of BLM
1 N. Central Ave
Box 555
Phoenix Az 85004-555

85004-442700



United States Department of the Interior
Bureau of Land Management
 DIV OF LANDS, MINRLS & ENERGY
 ONE N CENTRAL AVE
 PHOENIX, AZ 85004 -4427
 Phone: 602-417-9200

Receipt

No: 3591961

Transaction #: 3695156	
Date of Transaction: 06/24/2016	
CUSTOMER:	
LARRY SCHREINER PO BOX 1502 QUARTZSITE, AZ 85346-1502 US	

LINE #	QTY	DESCRIPTION	REMARKS	UNIT PRICE	TOTAL
1	1.00	LOCATABLE MINERALS / MINING CLAIMS- NOT NEW-UNADJUD, ONE AUTH NO. ONLY / MINING CLAIM MONEY RECEIVED CASES: AMC294582/\$40.00	WAIVER-4 2017 / POL-4 2016	- n/a -	40.00
TOTAL:					\$40.00

PAYMENT INFORMATION					
1	AMOUNT:	40.00	POSTMARKED:	06/21/2016	
	TYPE:	CHECK	RECEIVED:	06/23/2016	
	CHECK NO:	1256			
	NAME:	SCHREINER, LARRY M PO BOX 1502 QUARTZSITE AZ 85346-1502 US			

REMARKS

This receipt was generated by the automated BLM Collections and Billing System and is a paper representation of a portion of the official electronic record contained therein.

UNITED STATES
DEPARTMENT OF THE INTERIOR
BUREAU OF LAND MANAGEMENT

47

388018
388964

MAINTENANCE FEE WAIVER CERTIFICATION

YME

FORM APPROVED
OMB NO. 1004-0114
Expires: October 31, 2016

SEE INSTRUCTIONS ON PAGE 2

1. This small miner waiver is filed for the assessment year beginning on September 1, 2015 and ending on September 1, 2016.
2. The undersigned and all related parties owned ten or fewer mining claims, mill, or tunnel sites located and maintained on Federal lands in the United States of America on September 1, 2015.
3. The undersigned have performed the assessment work required by law for each mining claim listed prior to filing this waiver and understand that by filing this form, the undersigned must file an affidavit of assessment work with the Bureau of Land Management (BLM) by the December 30th following the filing of this waiver.
4. The undersigned understand that if the assessment work obligation has not yet come due under 30 U.S.C. 28 (for those claims in their first assessment year only), a notice of intent to hold reciting this condition must be recorded by the December 30th following the filing of this waiver.
5. The undersigned understand that mill and tunnel sites may also be listed on this waiver and be waived from payment of the maintenance fee, and that a notice of intent to hold for these sites is required to be filed with the BLM by the December 30th following the filing of this waiver.
6. The undersigned understand and acknowledge that pursuant to 43 U.S.C. 1212 and 18 U.S.C. 1001, the filing or recording of a false, fictitious, or fraudulent document with the BLM may result in a fine of up to \$250,000, a prison term not to exceed five years, or both.
7. The mining claims, mill or tunnel sites for which this waiver from payment of the maintenance fees is requested are:

CLAIM OR SITE NAME	BLM RECORDATION SERIAL NUMBER
1. <u>Gold Dust</u> ✓	<u>388018</u>
2. <u>Gold Dust 1</u>	<u>388964</u>
3.	
4.	
5.	
6.	
7.	
8.	
9.	
10.	

RECEIVED
BLM AZ STATE OFFICE
2015 JUN 11 P 3:04
PHOENIX, ARIZONA

The owner(s) (claimants) of the above mining claims and sites are:

Larry m Schreiner
(Owner's Name - Please Print)
P.O. Box 1502
(Owner's Mailing Address)

Larry m Schreiner
(Owner's Signature)
Quartzsite Az 85346
(City) (State) (Zip Code)

KATHYAN Schreiner
(Owner's Name - Please Print)
P.O. Box 1502
(Owner's Mailing Address)

Kathyan Schreiner
(Owner's Signature)
Quartzsite Az 85346
(City) (State) (Zip Code)

Ted Milstead
(Owner's Name - Please Print)
P.O. Box 1502
(Owner's Mailing Address)

T P Milstead
(Owner's Signature)
Quartzsite Az 85346
(City) (State) (Zip Code)

(Owner's Name - Please Print)

(Owner's Mailing Address)

(Owner's Signature)

(City) (State) (Zip Code)

ENTERED
SEP 01 2015
BY: JM

nmv
9/1/2015
100

(Owner's Name - Please Print)	(Owner's Signature)		
(Owner's Mailing Address)	(City)	(State)	(Zip Code)
(Owner's Name - Please Print)	(Owner's Signature)		
(Owner's Mailing Address)	(City)	(State)	(Zip Code)
(Owner's Name - Please Print)	(Owner's Signature)		
(Owner's Mailing Address)	(City)	(State)	(Zip Code)
(Owner's Name - Please Print)	(Owner's Signature)		
(Owner's Mailing Address)	(City)	(State)	(Zip Code)

18 U.S.C. 1001 and 43 U.S.C. 1212 make it a crime for any person knowingly and willfully to make to any department or agency of the United States any false, fictitious or fraudulent statements or representations as to any matter within its jurisdiction.

INSTRUCTIONS

1. This certification is made under the provisions of 43 U.S.C. § 1744 and 30 U.S.C. §28-28k and the regulations thereunder (43 CFR Part 3830).
2. The claimant(s) must fill in the dates in paragraph 1 for the beginning and ending of the assessment year for which this waiver is sought.
3. The claimant(s) must fill in the date in paragraph 2 for the beginning of the assessment year for which this waiver is sought.
4. All claim and site names and BLM serial numbers must be listed for the mining claims, mill sites, and tunnel sites for which the waiver is sought.
5. All owners of the mining claims, mill sites, and tunnel sites and their addresses must be given.
6. This waiver form must be signed by all the claimants or their designated agent, in original form. If an agent is designated, a notarized designation of agent, signed by all of the claimants with proper address given, must be submitted with this waiver.
7. This form must be filed no later than September 1st for the upcoming assessment year in the BLM State Office where the mining claims or sites are recorded, or the waiver cannot be granted by the BLM. (Example: To obtain a waiver for the assessment year 2012, which begins on September 1, 2011, you must qualify for and file for a waiver no later than September 1, 2011, in the proper BLM State Office.)
8. For all mining claims which require assessment work, you must record an affidavit of labor on or before the December 30th immediately following the filing of this waiver. For all other mining claims or sites waived, you must record a notice of intent to hold on or before the December 30th immediately following the filing of this waiver.
9. Mill and tunnel sites may also be listed on this waiver and be waived from payment of the maintenance fee. A notice of intent to hold for these sites is required to be filed by the December 30th following the filing of this waiver.

RECEIVED
 BLM AZ STATE OFFICE
 2011 JUN 11 P 3:04
 PHOENIX, ARIZONA

FOR OFFICIAL USE ONLY

388018
388964

AFFIDAVIT OF ANNUAL ASSESSMENT WORK

WHEN RECORDED, MAIL DOCUMENT TO:

NAME: LARRY Schreiner

ADDRESS: P.O. Box 1502

CITY, STATE, ZIP: Quartzsite, Az.
85346

FOR COUNTY RECORDER'S USE

No. of Claims 2

x \$10/claim

Total due BLM \$ 20⁰⁰

TO ALL WHOM IT MAY CONCERN:

1. The undersigned certifies that at least \$100 per claim was expended for development, labor and improvements, or equivalent value added, as the annual assessment work for the assessment year ending September 1, 2015 for the following contiguous unpatented mining claim(s), located in the County of LA Paz, in the State of ARIZONA.

BLM Serial No.	Name of Claim	Tp Rg Sec Mer				County Recordation Book and Page No.	Date
		Example: 13N 5E 14 MDM					
388018	Gold Dust	3N	19W	013			
388964	Gold Dust 1	3N	19W	013			

RECEIVED
BLM AT STATE OFFICE
2015 JUN 11 P 3:04
PHOENIX, ARIZONA

3320024
JUN 17 2015
BY: Ram

2. Type of labor and improvements (specify what was done and give the total value for that labor and improvement to show at least \$100 for each claim). If a geological, geochemical, or geophysical survey was performed, as per 30 U.S.C. 28-1, reference the title of the report of survey, give cost and date of the survey and report, and indicate it was filed with the County Recorder:

Description of Work Performed	Value of Work Performed	Date Work Was Performed
Checked the corner markers	\$ 50.00	Nov 10 2014
Approximate 160 hours Dry wash Testing	800.00	
Patched Rd due to flooding	125.00	Nov 3 2014
Reclaimed Digging area	500.00	April 2015

3. Name and mailing address of each person who performed the labor and improvements:

Name (please print)

Larry Schreiner
Ted Milstead

Current Mailing Address (please print)

P.O. Box 1502 Quartzsite, Az. 85346
P.O. Box 1502 Quartzsite, Az. 85346

4. Name and mailing address of each person who holds and claims the subject mining claim(s) for the valuable minerals contained therein. Be sure to indicate if there is a change of address:

Name (please print)

Larry Schreiner
Kathryn Schreiner
Ted Milstead

Current Mailing Address (please print)

P.O. Box 1502 Quartzsite, Az 85346
P.O. Box 1502 Quartzsite, Az 85346
P.O. Box 1502 Quartzsite, Az 85346

RECEIVED
 DLM 1700000 OFFICE
 2015 JUN 11 P 3:07
 PHOENIX, ARIZONA

5. The undersigned testifies that on the date of June 9, 2015, all monuments required by law were erected upon the subject claim(s), and all notices required by law were posted on the subject claim(s) or copies thereof were in place, and at said date, each corner monument bore or contained

markings sufficient to appropriately designate the corner of the claim to which it pertains and the name of the claim(s).

I hereby certify under penalty of perjury under the laws of the State of ARIZONA that the foregoing statements are true and correct:

Larry M Schein Date: June 9 2015
(Signature of person responsible for above statement)

Title 18 U.S.C. 1001 and 43 U.S.C. 1212 make it a crime for any person knowingly and willfully to make to any department or agency of the United States any false, fictitious or fraudulent statements or representations as to any matter within its jurisdiction.


Notary Block

SUBSCRIBED AND SWORN TO before me, this 9 day of June 2015

By: Amy Lopresti
(Signature of Affiant)

Title: Branch Manager - HCB

My Commission Expires: June 9, 2017



INSTRUCTIONS

- 1. This is an optional form that may be used to satisfy the requirements for the Bureau of Land Management (BLM) under the provisions of 43 U.S.C. §1744 and 30 U.S.C. §28-28d and the regulations thereunder (43 CFR part 3835). Since local and State laws may vary, you should contact your local and State agencies where the claims are located to ensure all applicable laws and requirements are satisfied.
- 2. The claimant(s) must fill in the date in paragraph 1 for the applicable assessment year and the county and state where the claims are located.
- 3. All claim names, BLM serial numbers, legal descriptions, and original county recording information must be listed for the claims pertaining to this assessment notice.
- 4. The claimant(s) must complete paragraph 2 listing all labor or improvements which was performed on or did benefit the subject mining claims. The value and date of the labor or improvements must also be listed. The total amount of labor or improvements can be listed, but the total expenditure must equal at least \$100 for each claim.
- 5. The names and current mailing addresses of the person(s) performing the labor shall be listed in paragraph 3.
- 6. The name and current mailing address of each owner (claimant) of the claims shall be listed in paragraph 4. The mailing address shall be the owner's address and not the address of an agent or anyone representing the claimant. Be sure to note if there has been a change of address.
- 7. Paragraph 5 shall be completed to show the date it was verified that all monuments required by law were properly erected, all notices were posted, and that corners were appropriately designated for all claims listed.
- 8. An exact legible reproduction or duplicate (other than microfilm or other electronic media) of this affidavit or another type of affidavit of assessment work that you file or will file in the county where each claim is located, must be filed with the BLM on or before December 30 of the calendar year in which the assessment year ends. For mill or tunnel sites, a separate notice of intent to hold must be filed with the BLM on or before December 30. Requirements for filing a notice of intent to hold can be found at 43 CFR 3835.33.
- 9. A processing fee of \$10 for each claim listed must be remitted to the BLM along with this or any other affidavit of assessment work.

RECEIVED
SHERIFF'S OFFICE
P 3: 04
ARIZONA

Larry Schreiner
P.O. Box 1502
Quartzsite Az
85346

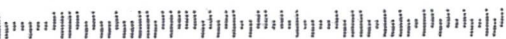
RECEIVED
BLM AZ STATE OFFICE

2015 JUN 11 P 2:59

PHOENIX, ARIZONA


Bureau of Land Management
Arizona State Office
One North Central Ave.
Phoenix, Az. 85004

85004442700



PHOENIX AZ 852

09 JUN 2015 PM 6 L



United States Department of the Interior
Bureau of Land Management
 LANDS/RECREATION & PLANNING
 ONE N CENTRAL AVE
 PHOENIX, AZ 85004 -2203
 Phone: 602-417-9200

Receipt

No: 3320024

Transaction #: 3417279	
Date of Transaction: 06/12/2015	
CUSTOMER:	
LARRY SCHREINER PO BOX 1502 QUARTZSITE,AZ 85346-1502 US	

LINE #	QTY	DESCRIPTION	REMARKS	UNIT PRICE	TOTAL
1	1.00	LOCATABLE MINERALS / MINING CLAIMS- NOT NEW-UNADJUD,ONE AUTH NO. ONLY / MINING CLAIM MONEY RECEIVED CASES: AMC388018/\$20.00	POL 2015/2 WAV	- n/a -	20.00
TOTAL:					\$20.00

PAYMENT INFORMATION					
1	AMOUNT:	20.00	POSTMARKED:	06/09/2015	
	TYPE:	CHECK	RECEIVED:	06/11/2015	
	CHECK NO:	1228			
	NAME:	SCHREINER, LARRY BOX 2038 QUARTZSITE AZ 85346 US			

REMARKS

This receipt was generated by the automated BLM Collections and Billing System and is a paper representation of a portion of the official electronic record contained therein.

ENTERED
 JUN 17 2015
 BY: *RAM*

1243

UNITED STATES
DEPARTMENT OF THE INTERIOR
BUREAU OF LAND MANAGEMENT

MAINTENANCE FEE WAIVER CERTIFICATION

AD

388018
FORM APPROVED
OMB NO. 1004-0114
Expires: October 31, 2016
388964

SEE INSTRUCTIONS ON PAGE 2

1. This small miner waiver is filed for the assessment year beginning on September 1, 2013 and ending on September 1, 2014.
2. The undersigned and all related parties owned ten or fewer mining claims, mill, or tunnel sites located and maintained on Federal lands in the United States of America on September 1, 2014.
3. The undersigned have performed the assessment work required by law for each mining claim listed prior to filing this waiver and understand that by filing this form, the undersigned must file an affidavit of assessment work with the Bureau of Land Management (BLM) by the December 30th following the filing of this waiver.
4. The undersigned understand that if the assessment work obligation has not yet come due under 30 U.S.C. 28 (for those claims in their first assessment year only), a notice of intent to hold reciting this condition must be recorded by the December 30th following the filing of this waiver.
5. The undersigned understand that mill and tunnel sites may also be listed on this waiver and be waived from payment of the maintenance fee, and that a notice of intent to hold for these sites is required to be filed with the BLM by the December 30th following the filing of this waiver.
6. The undersigned understand and acknowledge that pursuant to 43 U.S.C. 1212 and 18 U.S.C. 1001, the filing or recording of a false, fictitious, or fraudulent document with the BLM may result in a fine of up to \$250,000, a prison term not to exceed five years, or both.
7. The mining claims, mill or tunnel sites for which this waiver from payment of the maintenance fees is requested are:

CLAIM OR SITE NAME	BLM RECORDATION SERIAL NUMBER
1. Gold Dust	AMC 388018
2. Gold Dust 1	AMC 388964
3.	
4.	
5.	
6.	
7.	
8.	
9.	
10.	

RECEIVED
BLM AZ STATE OFFICE
2014 AUG 11 PM 2:27
PHOENIX, ARIZONA

The owner(s) (claimants) of the above mining claims and sites are:

LARRY M Schreiner
(Owner's Name - Please Print)
P.O. Box 1502
(Owner's Mailing Address)

Larry M Schreiner
(Owner's Signature)
Quartzsite AZ 85346
(City) (State) (Zip Code)

KATHYEN Schreiner
(Owner's Name - Please Print)
P.O. Box 1502
(Owner's Mailing Address)

Kathym Schreiner
(Owner's Signature)
Quartzsite AZ 85346
(City) (State) (Zip Code)

Ted Milstead
(Owner's Name - Please Print)
P.O. Box 1502
(Owner's Mailing Address)

Ted P Mischel
(Owner's Signature)
Quartzsite AZ 85346
(City) (State) (Zip Code)

(Owner's Name - Please Print)
(Owner's Mailing Address)

(Owner's Signature)
(City) (State) (Zip Code)

ENTERED
SEP 10 2014
BY: RE
RE 9.18.14

AMC 388018

388964

When Recorded Return Document to:

LARRY Schreiner
P.O. Box 1502
Quartzsite AZ

Check here if this is a change of address.

Telephone: 360 388 7593

E-mail address: buggieman55@aol.com

AFFIDAVIT OF PERFORMANCE OF ANNUAL WORK

1. State of Arizona, County of La Paz ss:

2. I (Name) Larry m Schreiner

3. Reside at (Address) P.O. Box 1502

City Quartzsite County LA Paz

RECEIVED
BLM AZ STATE OFFICE
2014 AUG 11 PM 2:27
PHOENIX, ARIZONA

BLM
Date
Stamp

State AZ Zip 85346 being duly sworn, depose and say that I am a citizen of the United States, more than eighteen years of age, and that all of the facts set forth in this affidavit, subject to the provisions and penalties of 18 U.S.C. 1001 pertaining to the filing of false, fictitious, or fraudulent statements with the United States, are true and correct according to the best of my knowledge, information and belief.

4. Owner's name and address (if not shown in items 1-3 above) _____

5. That I am personally acquainted with the mining claim(s). The work and improvements were made by and at the expense of the owner(s) of said claim(s). Said contiguous group of claims, listed on this document, are situated in the

(optional) Mining District: _____ County, Arizona.

Line No.	AMC NUMBER	CLAIM/SITE NAME	COUNTY RECORDER DATA (if available)	TWP	RNG	SEC
1	388018	Gold Dust		3N	19W	013
2	388964	Gold Dust 1		3N	19W	013
3						
4						
5						
6						

Form: MCF108
Revised Jan. 2006
Page 1 of 2

ENTERED
AUG 13 2014
BY: Rmn

BERMUDA
ON EXPIRES
ARY
LIC

BLM
Date
Stamp

2014 AUG 11 PM 2:27
PHOENIX, ARIZONA

RECEIVED
BLM AZ STATE OFFICE

7						
8						
9						
10						

6. That between the dates starting at 12 o'clock noon on September 1, 20 13 and ending at 12 o'clock noon on September 1, 20 14 at least \$ 2100.00 dollars worth of work and improvements were done and performed upon said claim(s) or upon one or more of a contiguous group of claims for the benefit of all, wholly or partly outside of a contiguous group of claims for the benefit of all, not including the location work.

7. That the following persons were employed to perform the work and improvements described herein: _____

8. That the work and improvements performed were: Approximately 220 hours of drywashing and test hole digging. Removed debris from another dump site to Land Fill. Repaired Roads from flash flooding

9. Dated: 8-5-2014 Signature: Lang M Schwin

SUBSCRIBED AND SWORN TO before me, a Notary Public, this 5th day of August 20 14

By: Trinity R Bermudez

Notary Public Trinity R Bermudez


My Commission Expires 02-01-2017

Bureau of Land Management
Arizona State Office

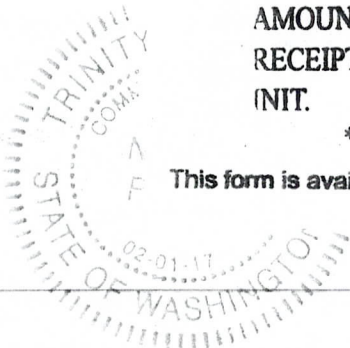
NO. OF CLAIMS 1
AMOUNT \$20.00
RECEIPT NO. 3099139
INIT. CAPA

** BLM-ASO**

No. of Claims: _____ x \$10 = _____
Check No.: _____ Init. _____ NOTARY
Receipt No.: _____ PUBLIC
For BLM Use Only



Form: MCF108
Revised Jan. 2006
Page 2 of 2



LR2000 Production

Customer Name Update Screen

Case Recordation

View

Mining Claims

View/Update

Mass Owner

Mass Action

Status

View

LLD / Land

View LLD

Customer Name

New

View/Update

Transaction Rpts

Mass Upd Report

MC CBS Export

CBS Import Rpt

MC PayPortal Rpt

Data Scan

Case Scan

Administration

My Permissions

Decode Tables



Switch Screen

System ID:MC

Name: SCHREINER LARRY

Proprietor #: 2267340

Category: P - PRIVATE

Address: PO BOX 2038

City: QUARTZSITE

State: AZ

Zip: 853462038

UNDELIVERABLE

Email: BUGGIEMAN55@AOL.COM

*OLD ADDRESS
08/13/14
Ramm*

Save

Save/Override Data

Delete

ReNUMBER

Customer details successfully saved for Cust

Function Keys

Alt <-	Back
Alt ->	Forward
Alt-F2	Switch
Alt-F4	Close
Backspace	Back


Larry Schreiner
P.O. Box 1502
Quartzsite, AZ
85346-1502

RECEIVED
BLM AZ STATE OFFICE

2014 AUG 11 PM 2:27

PHOENIX, ARIZONA

TACOMA WA 983
OLYMPIA WA
06 AUG 2014 PM 2 L



Bureau of Land Management
One North Central Avenue
Suite 800
Phoenix, AZ. 85004-4427

85004442700



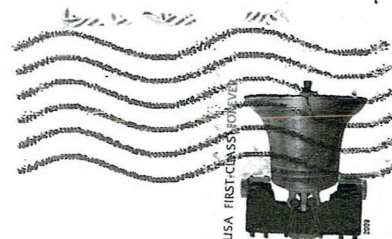
Larry Schreiner
P.O. Box 1502
Quartzsite, AZ
85346-1502

RECEIVED
BLM AZ STATE OFFICE

2014 AUG 11 PM 2:27

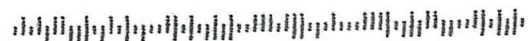
PHOENIX, ARIZONA

TACOMA WA 983
OLYMPIA WA
06 AUG 2014 PM 2 L



Bureau of Land Management
One North Central Avenue
Suite 800
Phoenix, Az. 85004-4427

85004442700



United States Department of the Interior
Bureau of Land Management
 LANDS/RECREATION & PLANNING
 ONE N CENTRAL AVE
 PHOENIX, AZ 85004 -2203
 Phone: 602-417-9200



Receipt

No: 3099139

Transaction #: 3190668	
Date of Transaction: 08/12/2014	
CUSTOMER:	
LARRY SCHREINER PO BOX 1502 QUARTZSITE, AZ 85346-1502 US	

LINE #	QTY	DESCRIPTION	REMARKS	UNIT PRICE	TOTAL
1	1.00	LOCATABLE MINERALS / MINING CLAIMS-NOT NEW-UNADJUD, ONE AUTH NO. ONLY / MINING CLAIM MONEY RECEIVED CASES: AMC388018/\$20.00	MAINT FEE WAIVER (2) 2015 / POL (2) 2014	- n/a -	20.00
TOTAL:					\$20.00

PAYMENT INFORMATION					
1	AMOUNT:	20.00	POSTMARKED:	08/06/2014	
	TYPE:	CHECK	RECEIVED:	08/11/2014	
	CHECK NO:	1200			
	NAME:	SCHREINER, LARRY M PO BOX 2038 QUARTZSITE AZ 85346 US			

REMARKS

This receipt was generated by the automated BLM Collections and Billing System and is a paper representation of a portion of the official electronic record contained therein.

AMC 388018
388964
389653

UNITED STATES
DEPARTMENT OF THE INTERIOR
BUREAU OF LAND MANAGEMENT

Form 3830-2
(November 2007)

MAINTENANCE FEE WAIVER CERTIFICATION

DA

317

FORM APPROVED
OMB NO. 1004-0114
Expires: February 28, 2010

SEE INSTRUCTIONS ON PAGE 2

- This small miner waiver is filed for the assessment year beginning at noon on September 1, ~~2012~~²⁰¹³ and ending at noon on September 1, ~~2013~~²⁰¹⁴.
- The undersigned and all related parties owned ten or fewer mining claims, mill, or tunnel sites located and maintained on Federal lands in the United States of America on September 1, 2013.
- The undersigned have performed the assessment work required by law for each mining claim listed prior to filing this waiver and understand that by filing this form; an affidavit of assessment work must be recorded by the December 30th following the filing of this waiver.
- The undersigned understand that if the assessment work obligation has not yet come due under 30 U.S.C. 28 (for those claims in their first assessment year only); a notice of intent to hold reciting this condition must be recorded by the December 30th following the filing of this waiver.
- The undersigned understand that mill and tunnel sites may also be listed upon this waiver and be waived from payment of the maintenance fee; and that a notice of intent to hold for these sites is required to be recorded by the December 30th immediately following the filing of this waiver.
- The undersigned understand and acknowledge that pursuant to 43 U.S.C. 1212 and 18 U.S.C. 1001; the filing or recording of a false, fictitious, or fraudulent document with the Bureau of Land Management may result in a fine of up to \$250,000, a prison term not to exceed five years, or both.
- The mining claims, mill or tunnel sites for which this waiver from payment of the maintenance fees is requested are:

CLAIM OR SITE NAME	BLM RECORDATION SERIAL NUMBER
1. Gold Dust	✓ AMC 388018
2. Gold Dust 1	AMC 388964
3. Gold Dust 6	AMC 389655
4.	
5.	
6.	
7.	
8.	
9.	
10.	

The owner(s) (claimants) of the above mining claims and sites are:

Larry Schreiner
(Owner's Name - Please Print)

Larry Schreiner
(Owner's Signature)

P.O. Box 2038
(Street or P.O. Box)

Quartzsite AZ 85346
(City) (State) (Zip Code)

Kathryn Schreiner
(Owner's Name - Please Print)

Kathryn Schreiner
(Owner's Signature)

P.O. Box 2038
(Street or P.O. Box)

Quartzsite AZ 85346
(City) (State) (Zip Code)

Ted Milstead
(Owner's Name - Please Print)

Ted Milstead
(Owner's Signature)

P.O. Box 2038
(Street or P.O. Box)

Quartzsite AZ 85346
(City) (State) (Zip Code)

RECEIVED
BLM AZ STATE OFFICE
PHOENIX, ARIZONA
2013 AUG 16 PM 3:30

ENTERED
SEP 17 2013
BY: RM

When Recorded Return Document to:

Larry Schreiner
P.O. Box 2038
Quartzsite AZ
85346

Check here if this is a change of address.

Telephone: 360-388-7593

E-mail address: Buggeman55@aol.com

AFFIDAVIT OF PERFORMANCE OF ANNUAL WORK

1. State of Arizona, County of La Paz ss:
2. I (Name) Larry m Schreiner
3. Reside at (Address) P.O. Box 2038
185 N. Central Blvd Space F
City Quartzsite County LA. Paz

RECEIVED
BLM AZ STATE OFFICE
2013 AUG 16 PM 3:31
PHOENIX, ARIZONA
BLM
Date
Stamp

State AZ Zip 85346 being duly sworn, depose and say that I am a citizen of the United States, more than eighteen years of age, and that all of the facts set forth in this affidavit, subject to the provisions and penalties of 18 U.S.C. 1001 pertaining to the filing of false, fictitious, or fraudulent statements with the United States, are true and correct according to the best of my knowledge, information and belief.
4. Owner's name and address (if not shown in items 1-3 above).

5. That I am personally acquainted with the mining claim(s). The work and improvements were made by and at the expense of the owner(s) of said claim(s). Said contiguous group of claims, listed on this document, are situated in the

(optional) Mining District: _____ County, Arizona.

Line No.	AMC NUMBER	CLAIM/SITE NAME	COUNTY RECORDER DATA (if available)	TWP	RNG	SEC
1	388018	Gold Dust		3N	19W	013
2	388964	Gold Dust 1		3N	19W	013
3	389655	Gold Dust 6		3N	18W	013
4						
5						
6						

Form: MCF108
Revised Jan. 2006
Page 1 of 2

ENTERED
SEP 03 2013
BY: AT

BLM
Date
Stamp

RECEIVED
BLM AZ STATE OFFICE
2013 AUG 16 PM 3:31
PHOENIX, ARIZONA

7						
8						
9						
10						

6. That between the dates starting at 12 o'clock noon on September 1, 20 12 and ending at 12 o'clock noon on September 1, 20 13 at least \$ 2000.00 dollars worth of work and improvements were done and performed upon said claim(s) or upon one or more of a contiguous group of claims for the benefit of all, wholly or partly outside of a contiguous group of claims for the benefit of all, not including the location work.

7. That the following persons were employed to perform the work and improvements described herein: _____

8. That the work and improvements performed were: Dug 4 Test holes Tested AND Back-filled. Removed to Dump 5 tires & RIMS left DUEING The summer. Repaired Roads due to flash flooding with SAND AND gravel. Approx 250 hours


9. Dated: 8-12-13 Signature: Larry M Schreiner

SUBSCRIBED AND SWORN TO before me, a Notary Public, this 12th day of Aug 20 13

By: Larry M. Schreiner

Notary Public Alex Enriquez


My Commission Expires 6/15/2014



Bureau of Land Management
Arizona State Office

No. of Claims: 3 x \$10 = \$30.00
Check No.: 1158 Init. A.S.H.
Receipt No.: 2858349
For BLM Use Only

Form: MCF108
Revised Jan. 2006
Page 2 of 2



Larry Schreiner
P.O. Box 2038
Quartzsite Az
85346

PORTLAND OR 970
13 AUG 2013 PM 51



Bureau of Land Management
One North Central Ave. Suite 800
Phoenix, Az. 85004

RECEIVED
BLM AZ STATE OFFICE
2013 AUG 16 PM 3:30
PHOENIX, ARIZONA

85004442700



Larry Schreiner
P.O. Box 2038
Quartzsite Az
85346

PORTLAND OR 970

13 AUG 2013 PM 51




Bureau of Land Management
One North Central Ave. Suite 800
Phoenix, Az. 85004

PHOENIX, ARIZONA

2013 AUG 16 PM 3:30

RECEIVED
BLM AZ STATE OFFICE

85004442700



United States Department of the Interior
Bureau of Land Management
 LANDS/RECREATION & PLANNING
 ONE N CENTRAL AVE
 PHOENIX, AZ 85004 -2203
 Phone: 602-417-9200

Receipt

No: 2858349

Transaction #: 2944178	
Date of Transaction: 08/19/2013	
CUSTOMER:	
LARRY SCHREINER PO BOX 2038 QUARTZSITE, AZ 85346-2038 US	

LINE #	QTY	DESCRIPTION	REMARKS	UNIT PRICE	TOTAL
1	1.00	LOCATABLE MINERALS / MINING CLAIMS-NOT NEW-UNADJUD, ONE AUTH NO. ONLY / MINING CLAIM MONEY RECEIVED CASES: AMC388018/\$30.00	MAINT FEE WAIVER (3) 2014 / POL (3) 2013	- n/a -	30.00
TOTAL:					\$30.00

PAYMENT INFORMATION					
1	AMOUNT:	30.00	POSTMARKED:	08/13/2013	
	TYPE:	CHECK	RECEIVED:	08/16/2013	
	CHECK NO:	1158			
	NAME:	SCHREINER, LARRY M PO BOX 2038 QUARTZSITE AZ 85346-2038 US			

REMARKS

This receipt was generated by the automated BLM Collections and Billing System and is a paper representation of a portion of the official electronic record contained therein.

UN STATES
DEPARTMENT OF THE INTERIOR
BUREAU OF LAND MANAGEMENT

MAINTENANCE FEE WAIVER CERTIFICATION

FORM APPROVED
OMB NO. 1004-0114
Expires: February 28, 2010

539

A.A.

SEE INSTRUCTIONS ON PAGE 2

388964 388018 389653

1. This small miner waiver is filed for the assessment year beginning at noon on September 1, 2011 and ending at noon on September 1, _____.
2. The undersigned and all related parties owned ten or fewer mining claims, mill, or tunnel sites located and maintained on Federal lands in the United States of America on September 1, 2012.
3. The undersigned have performed the assessment work required by law for each mining claim listed prior to filing this waiver and understand that by filing this form; an affidavit of assessment work must be recorded by the December 30th following the filing of this waiver.
4. The undersigned understand that if the assessment work obligation has not yet come due under 30 U.S.C. 28 (for those claims in their first assessment year only); a notice of intent to hold reciting this condition must be recorded by the December 30th following the filing of this waiver.
5. The undersigned understand that mill and tunnel sites may also be listed upon this waiver and be waived from payment of the maintenance fee; and that a notice of intent to hold for these sites is required to be recorded by the December 30th immediately following the filing of this waiver.
6. The undersigned understand and acknowledge that pursuant to 43 U.S.C. 1212 and 18 U.S.C. 1001; the filing or recording of a false, fictitious, or fraudulent document with the Bureau of Land Management may result in a fine of up to \$250,000, a prison term not to exceed five years, or both.
7. The mining claims, mill or tunnel sites for which this waiver from payment of the maintenance fees is requested are:

CLAIM OR SITE NAME	BLM RECORDATION SERIAL NUMBER
1. Gold Dust #1	AMC 388964
2. Gold Dust #6	* AMC 389655
3. Gold Dust	AMC 388018
4.	
5.	
6.	
7.	
8.	
9.	
10.	

The owner(s) (claimants) of the above mining claims and sites are:

LARRY M SCHREINER
(Owner's Name - Please Print)

Larry M Schreiner
(Owner's Signature)

P.O. Box 2038
(Street or P.O. Box)

Quartzsite AZ 85346
(City) (State) (Zip Code)

KATHY M SCHREINER
(Owner's Name - Please Print)

Kathy M Schreiner
(Owner's Signature)

P.O. Box 2038
(Street or P.O. Box)

Quartzsite AZ 85346
(City) (State) (Zip Code)

TEO MILSTEAD
(Owner's Name - Please Print)

TEO P Milstead
(Owner's Signature)

P.O. Box 2038
(Street or P.O. Box)

Quartzsite AZ 85346
(City) (State) (Zip Code)

Continued on page 2)

RECEIVED
BLM AZ STATE OFFICE
PHOENIX, ARIZONA
2012 AUG 27 P 4: 1
RE 9-18-12
ENTERED IN COMPUTER

ML
RZ

When Recorded Return Document to:

Larry Schreiner
P.O. Box 2038
Quartzsite Az
85346

Check here if this is a change of address.

Telephone: 360 388 7593

E-mail address: Buggiemans55@aol.com

AFFIDAVIT OF PERFORMANCE OF ANNUAL WORK

1. State of Arizona, County of La Paz ss:

2. (Name) Larry M. Schreiner

3. Reside at (Address) P.O. Box 2038

185 N. Central Blvd. space F

City Quartzsite County La Paz

RECEIVED
BLM AZ STATE OFFICE
2012 AUG 21 P 4:20
PHOENIX, ARIZONA
BLM
Date
Stamp

State AZ Zip 85346 being duly sworn, depose and say that I am a citizen of the United States, more than eighteen years of age, and that all of the facts set forth in this affidavit, subject to the provisions and penalties of 18 U.S.C. 1001 pertaining to the filing of false, fictitious, or fraudulent statements with the United States, are true and correct according to the best of my knowledge, information and belief.

4. Owner's name and address (if not shown in items 1-3 above): _____

5. That I am personally acquainted with the mining claim(s). The work and improvements were made by and at the expense of the owner(s) of said claim(s). Said contiguous group of claims, listed on this document, are situated in the

(optional) Mining District: _____ County, Arizona.

Line No.	AMC NUMBER	CLAIM/SITE NAME	COUNTY RECORDER DATA (if available)	TWP	RNG	SEC
1	389655	Gold Dust # 6		3N	18W	018
2	388964	Gold Dust # 1		3N	19W	013
3	388018	Gold Dust		3N	19W	013
4						
5						
6						

ENTERED IN COMPUTER
RE 9-18-12

RECEIVED
 BLM AZ STATE OFFICE
 PHOENIX, ARIZONA
 2012 AUG 27 P 4: 20
 BLM
 Date
 Stamp

7						
8						
9						
10						

6. That between the dates starting at 12 o'clock noon on September 1, 20 11 and ending at 12 o'clock noon on September 1, 20 12 at least \$ 1800.00 dollars worth of work and improvements were done and performed upon said claim(s) or upon one or more of a contiguous group of claims for the benefit of all, wholly or partly outside of a contiguous group of claims for the benefit of all, not including the location work.

7. That the following persons were employed to perform the work and improvements described herein: _____

8. That the work and improvements performed were: Approximate 160 hours of drywashing and test hole digging. Repaired roads with sand and gravel from washed due to flash flooding.

9. Dated: 8-21-12 Signature: Larry M Schreiner


SUBSCRIBED AND SWORN TO before me, a Notary Public, this 21st day of August 20 12

By: Larry M Schreiner

Notary Public Alex Enriquez

My Commission Expires June 15, 2014

Bureau of Land Management
Arizona State Office



No. of Claims: 3 x \$10 = \$30.00
 Check No.: 1114 Init. CAH
 Receipt No.: 264311
 For BLM Use Only

Form: MCF108
Revised Jan. 2006
Page 2 of 2

Larry Schreiner
P.O. Box 2038
Quartzsite AZ

85346

RECEIVED
BLMAZ STATE OFFICE


2012 AUG 27 P 4:19

PHOENIX, ARIZONA

BLM ARIZONA STATE OFFICE
One North Central Ave Suite 800
Phoenix, Arizona

SALEM OR 973

22 AUG 2012 PM 1 L



850044427



United States Department of the Interior
Bureau of Land Management
 LANDS/RECREATION & PLANNING
 ONE N CENTRAL AVE
 PHOENIX, AZ 85004 -2203
 Phone: 602-417-9200

Receipt

No: 2643111

Transaction #: 2723810	
Date of Transaction: 08/28/2012	
CUSTOMER:	
LARRY SCHREINER PO BOX 2038 QUARTZSITE, AZ 85346-2038 US	

LINE #	QTY	DESCRIPTION	REMARKS	UNIT PRICE	TOTAL
1	1.00	LOCATABLE MINERALS / MINING CLAIMS- NOT NEW-UNADJUD, ONE AUTH NO. ONLY / MINING CLAIM MONEY RECEIVED CASES: AMC389655/\$30.00	MAINT FEE WAIVER (3) 2013 / POL (3) 2012	- n/a -	30.00
TOTAL:					\$30.00

PAYMENT INFORMATION			
1	AMOUNT:	30.00	POSTMARKED: N/A
	TYPE:	CHECK	RECEIVED: 08/27/2012
	CHECK NO:	1114	
	NAME:	SCHREINER, LARRY PO BOX 5015 QUARTZSITE AZ 85359 US	

REMARKS

This receipt was generated by the automated BLM Collections and Billing System and is a paper representation of a portion of the official electronic record contained therein.

UNITED STATES
DEPARTMENT OF THE INTERIOR
BUREAU OF LAND MANAGEMENT

MAINTENANCE FEE WAIVER CERTIFICATION

(Handwritten initials)

Amc 388018

Amc 389653

FORM APPROVED
OMB NO. 1004-0114

Expires: February 28, 2010

536

SEE INSTRUCTIONS ON PAGE 2

- This small miner waiver is filed for the assessment year beginning at noon on September 1, 2010 and ending at noon on September 1, 2011.
- The undersigned and all related parties owned ten or fewer mining claims, mill, or tunnel sites located and maintained on Federal lands in the United States of America on September 1, 2010.
- The undersigned have performed the assessment work required by law for each mining claim listed prior to filing this waiver and understand that by filing this form; an affidavit of assessment work must be recorded by the December 30th following the filing of this waiver.
- The undersigned understand that if the assessment work obligation has not yet come due under 30 U.S.C. 28 (for those claims in their first assessment year only); a notice of intent to hold reciting this condition must be recorded by the December 30th following the filing of this waiver.
- The undersigned understand that mill and tunnel sites may also be listed upon this waiver and be waived from payment of the maintenance fee; and that a notice of intent to hold for these sites is required to be recorded by the December 30th immediately following the filing of this waiver.
- The undersigned understand and acknowledge that pursuant to 43 U.S.C. 1212 and 18 U.S.C. 1001; the filing or recording of a false, fictitious, or fraudulent document with the Bureau of Land Management may result in a fine of up to \$250,000, a prison term not to exceed five years, or both.
- The mining claims, mill or tunnel sites for which this waiver from payment of the maintenance fees is requested are:

CLAIM OR SITE NAME	BLM RECORDATION SERIAL NUMBER
1. Gold Dust 1	Amc 388018
2. Gold Dust #6	Amc 389653
3.	
4.	
5.	
6.	
7.	
8.	
9.	
10.	

RECEIVED
BLM AZ STATE OFFICE
2011 AUG 30 A 7:37
PHOENIX, ARIZONA

The owner(s) (claimants) of the above mining claims and sites are: ✓

Larry M Schreiner
(Owner's Name - Please Print)

Larry M Schreiner
(Owner's Signature)

P.O. Box 2038
(Street or P.O. Box)

Quartzsite AZ 85346
(City) (State) (Zip Code)

Kathryn Schreiner
(Owner's Name - Please Print)

Kathryn Schreiner
(Owner's Signature)

P.O. Box 2038
(Street or P.O. Box)

Quartzsite AZ 85346
(City) (State) (Zip Code)

(Owner's Name - Please Print)

(Owner's Signature)

(Street or P.O. Box)

(City) (State) (Zip Code)

9/6/2011 TS
ENTERED INTO COMPUTER

UNITED STATES
DEPARTMENT OF THE INTERIOR
BUREAU OF LAND MANAGEMENT

MAINTENANCE FEE WAIVER CERTIFICATION

DAH

FORM APPROVED
OMB NO. 1004-0114
Expires: February 28, 2010

537

SEE INSTRUCTIONS ON PAGE 2

1. This small miner waiver is filed for the assessment year beginning at noon on September 1, _____ and ending at noon on September 1, _____.
2. The undersigned and all related parties owned ten or fewer mining claims, mill, or tunnel sites located and maintained on Federal lands in the United States of America on September 1, _____.
3. The undersigned have performed the assessment work required by law for each mining claim listed prior to filing this waiver and understand that by filing this form; an affidavit of assessment work must be recorded by the December 30th following the filing of this waiver.
4. The undersigned understand that if the assessment work obligation has not yet come due under 30 U.S.C. 28 (for those claims in their first assessment year only); a notice of intent to hold reciting this condition must be recorded by the December 30th following the filing of this waiver.
5. The undersigned understand that mill and tunnel sites may also be listed upon this waiver and be waived from payment of the maintenance fee; and that a notice of intent to hold for these sites is required to be recorded by the December 30th immediately following the filing of this waiver.
6. The undersigned understand and acknowledge that pursuant to 43 U.S.C. 1212 and 18 U.S.C. 1001; the filing or recording of a false, fictitious, or fraudulent document with the Bureau of Land Management may result in a fine of up to \$250,000, a prison term not to exceed five years, or both.
7. The mining claims, mill or tunnel sites for which this waiver from payment of the maintenance fees is requested are:

CLAIM OR SITE NAME	BLM RECORDATION SERIAL NUMBER
1. Gold Dust #1	AMC 388964
2.	
3.	
4.	
5.	
6.	
7.	
8.	
9.	
10.	

RECEIVED
BLM AZ STATE OFFICE
2011 AUG 30 A 7:37
PHOENIX, ARIZONA

The owner(s) (claimants) of the above mining claims and sites are:

LARRY SCHREWER
(Owner's Name - Please Print)

Larry Schrewer
(Owner's Signature)

P.O. Box 2038
(Street or P.O. Box)

Quartzsite AZ 85346
(City) (State) (Zip Code)

Ted Milstead
(Owner's Name - Please Print)

Ted Milstead
(Owner's Signature)

42931 Valley View DR.
(Street or P.O. Box)

Scio OR 97374
(City) (State) (Zip Code)

(Owner's Name - Please Print)

(Owner's Signature)

(Street or P.O. Box)

(City) (State) (Zip Code)

9/6/2011

ENTERED INTO COMPUTER

United States Department of the Interior
Bureau of Land Management
 LANDS/RECREATION & PLANNING
 ONE N CENTRAL AVE
 PHOENIX, AZ 85004 -2203
 Phone: 602-417-9200

Receipt

No: 2419370

Transaction #: 2494783	
Date of Transaction: 08/30/2011	
CUSTOMER:	
LARRY SCHREINER PO BOX 2038 QUARTZSITE,AZ 85346-2038 US	

LINE #	QTY	DESCRIPTION	REMARKS	UNIT PRICE	TOTAL
1	1.00	LOCATABLE MINERALS / MINING CLAIMS- NOT NEW-UNADJUD,ONE AUTH NO. ONLY / MINING CLAIM MONEY RECEIVED CASES: AMC389655/\$30.00	MAINT WAIVER (3) 2012 / POL (3) 2011	- n/a -	30.00
TOTAL:					\$30.00

PAYMENT INFORMATION					
1	AMOUNT:	30.00	POSTMARKED:	08/24/2011	
	TYPE:	CHECK	RECEIVED:	08/30/2011	
	CHECK NO:	8186			
	NAME:	SCHREINER, LARRY M 8600 176TH AVE SW ROCHESTER WA 98579 US			

REMARKS

This receipt was generated by the automated BLM Collections and Billing System and is a paper representation of a portion of the official electronic record contained therein.

RECEIVED
BLM AZ STATE OFFICE
PHOENIX, ARIZONA
2011 AUG 30 A 7:37
BLM
Date
Stamp

7					
8					
9					
10					

6. That between the dates starting at 12 o'clock noon on September 1, 20 10 and ending at 12 o'clock noon on September 1, 20 11 at least \$ 2,000.00 dollars worth of work and improvements were done and performed upon said claim(s) or upon one or more of a contiguous group of claims for the benefit of all, wholly or partly outside of a contiguous group of claims for the benefit of all, not including the location work.

7. That the following persons were employed to perform the work and improvements described herein: _____

8. That the work and improvements performed were: Approximate 200 hours Drywash testing
Repaired Roads into claim from flash flood damage. Removed
washer & dryer left by someone


9. Dated: 8-24-11 Signature: Larry M Schreiner

SUBSCRIBED AND SWORN TO before me, a Notary Public, this 24th day of August 20 11

By: Anna T Meliza Larry M Schreiner

Notary Public Anna T Meliza

My Commission Expires 8/22/14



No. of Claims: 3 x \$10 = 30.00
Check No.: 8186 Init. A.M.
Receipt No.: 2419370
For BLM Use Only

Bureau of Land Management
Arizona State Office
www.az.blm.gov

When Recorded Return Document to:

Larry Schreiner
P.O. Box 2038
Quartzsite Az
85346

Check here if this is a change of address.

Telephone: 360-388-7593

E-mail address: Buggiemaw55@aol.com

AFFIDAVIT OF PERFORMANCE OF ANNUAL WORK


1. State of Arizona, County of LA PAZ ss:

2. I (Name) LARRY M. Schreiner

3. Reside at (Address) P.O. Box 2038

185 N. Central Blvd space F

City Quartzsite County La Paz



State AZ Zip 85346 being duly sworn, depose and say that I am a citizen of the United States, more than eighteen years of age, and that all of the facts set forth in this affidavit, subject to the provisions and penalties of 18 U.S.C. 1001 pertaining to the filing of false, fictitious, or fraudulent statements with the United States, are true and correct according to the best of my knowledge, information and belief.

4. Owner's name and address (if not shown in Items 1-3 above). _____

5. That I am personally acquainted with the mining claim(s). The work and improvements were made by and at the expense of the owner(s) of said claim(s). Said contiguous group of claims, listed on this document, are situated in the

(optional) Mining District; _____ County, Arizona.

Line No.	AMC NUMBER	CLAIM/SITE NAME	COUNTY RECORDER DATA (If available)	TWP	RNG	SEC
1	389655	Gold Dust # 6		3N	18W	018
2	388964	Gold Dust # 1		3N	19W	013
3	388018	Gold Dust		3N	19W	013
4						
5						
6						

Customer Name Update Screen

System ID:MC

Name: SCHREINER KATHRYN

Lookup

Proprietor #: 2267341

Renumber To:

Category: P - PRIVATE

Address: 42931 VALLEY VIEW DR

Address Updated
ENTERED INTO COMPUTER
SEP 23 2010 *pb*

City: SCIO

State: OR

Zip: 973749318

Save

Save/Override DataFlux

Delete

Renumber

Customer details successfully saved for Customer Id 2267341

List of Proprietors
SCHREINER KATHRYN[2267341], 8600 176TH AVE SW, , ROCHESTER, WA, 98579, P, ↑ Previous Address

Select Cancel

Customer Name Update Screen

System ID:MC

Name: SCHREINER LARRY

Lookup

Proprietor #: 2267340

Renumber To:

Category: P - PRIVATE

Address: 42931 VALLEY VIEW DR

Address Updated
ENTERED INTO COMPUTER

SEP 23 2010 *PS*

City: SCIO

State: OR

Zip: 973749318

Save

Save/Override DataFlux

Delete

Renumber

Customer details successfully saved for Customer Id 2267340

List of Proprietors
SCHREINER LARRY[2267340], 8600 176TH AVE SW, , ROCHESTER, WA, 98579, P, ↑ Previous Address

Select

Cancel

**United States Department of the Interior
Bureau of Land Management
LANDS/RECREATION & PLANNING
ONE N CENTRAL AVE
PHOENIX, AZ 85004 -2203**

Receipt

No: 2204143

Phone:

Transaction #: 2274095	
Date of Transaction: 08/30/2010	
CUSTOMER:	LARRY M SCHREINER 42931 VALLEY VIEW DR SCIO,OR 97374-9318 US

LINE #	QTY	DESCRIPTION	REMARKS	UNIT PRICE	TOTAL
1	1.00	LOCATABLE MINERALS / MINING CLAIMS-NOT NEW-UNADJUD,ONE AUTH NO. ONLY / MINING CLAIM MONEY RECEIVED CASES: AMC388964/\$30.00	POL (3) 2010 / MAINT WAIVER (3) 2011	- n/a -	30.00
2	1.00	OVERPAYMENT / OVERPAYMENT OF FEES / OVERPAYMENT OF \$1.00 OR MORE		- n/a -	30.00
TOTAL:					\$60.00

PAYMENT INFORMATION			
1	AMOUNT:	60.00	POSTMARKED: N/A
	TYPE:	CHECK	RECEIVED: 08/30/2010
	CHECK NO:	8146	
	NAME:	SCHREINER, LARRY M 42931 VALLEY VIEW DR SCIO OR 97374-9318 US	

REMARKS	

This receipt was generated by the automated BLM Collections and Billing System and is a paper representation of a portion of the official electronic record contained therein.

When Recorded Return Document:

Larry Schreiner
42931 Valley View Drive
Scio OR, 97374

Check here if this is a change of address.

Telephone: 360 388 7593

E-mail address: Buggiman55@Aol.com

AFFIDAVIT OF PERFORMANCE OF ANNUAL WORK

1. State of Arizona, County of LA Paz ss:

2. I (Name) Larry M. Schreiner

3. Reside at (Address) 42931 Valley View Drive

City Scio County Linn

BLM
Date
Stamp
RECEIVED
BLM AZ STATE OFFICE
PHOENIX, ARIZONA
2010 AUG 27 A 8:08

State OR Zip 97374 being duly sworn, depose and say that I am a citizen of the United States, more than eighteen years of age, and that all of the facts set forth in this affidavit, subject to the provisions and penalties of 18 U.S.C. 1001 pertaining to the filing of false, fictitious, or fraudulent statements with the United States, are true and correct according to the best of my knowledge, information and belief.

4. Owner's name and address (if not shown in items 1-3 above). _____

5. That I am personally acquainted with the mining claim(s). The work and improvements were made by and at the expense of the owner(s) of said claim(s). Said contiguous group of claims, listed on this document, are situated in the

(optional) Mining District: _____ County, Arizona.

Line No.	AMC NUMBER	CLAIM/SITE NAME	COUNTY RECORDER DATA (if available)	TWP	RNG	SEC
1	388018	Gold Dust		3N	19W	013
2	388964	Gold Dust #1		3N	19W	013
3	389655	Gold Dust #2		3N	18W	013
4						
5						
6						

Form: MCF108
Revised Jan. 2006
Page 1 of 2

ENTERED INTO COMPUTER

9/14/10 AT

RECEIVED
BLM AZ STATE OFFICE
2010 AUG 27 A 8:08
PHOENIX, ARIZONA
BLM
Date
Stamp

7					
8					
9					
10					

6. That between the dates starting at 12 o'clock noon on September 1, 20____ and ending at 12 o'clock noon on September 1, 20____ at least \$ _____ dollars worth of work and improvements were done and performed upon said claim(s) or upon one or more of a contiguous group of claims for the benefit of all, wholly or partly outside of a contiguous group of claims for the benefit of all, not including the location work.

7. That the following persons were employed to perform the work and improvements described herein: _____

8. That the work and improvements performed were: Repaired Roads to claim due to RAIN WASHOUT. Removed A pickup Load of metal & TRASH to the Dump. Set out picnic table

9. Dated: 08-23-2010 Signature: Jerry M. Schmitt

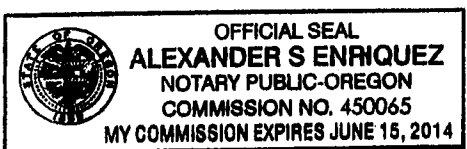
SUBSCRIBED AND SWORN TO before me, a Notary Public, this 23rd day of August 20 10

By: Alex Enriquez

Notary Public Alex Enriquez

My Commission Expires June 15, 2014

Bureau of Land Management
Arizona State Office



No. of Claims: 3 x \$10 = \$30.00
Check No.: 8146 Init. A. H
Receipt No.: 2204143
For BLM Use Only

Form: MCF108
Revised Jan. 2006
Page 2 of 2

UNITED STATES
DEPARTMENT OF THE INTERIOR
BUREAU OF LAND MANAGEMENT
MAINTENANCE FEE WAIVER CERTIFICATION

2 A.H.

FORM APPROVED
OMB NO. 1004-0114
Expires: February 28, 2010

(604)

SEE INSTRUCTIONS ON PAGE 2

- This small miner waiver is filed for the assessment year beginning at noon on September 1, 2009 and ending at noon on September 1, 2010.
- The undersigned and all related parties owned ten or fewer mining claims, mill, or tunnel sites located and maintained on Federal lands in the United States of America on September 1, 2009.
- The undersigned have performed the assessment work required by law for each mining claim listed prior to filing this waiver and understand that by filing this form; an affidavit of assessment work must be recorded by the December 30th following the filing of this waiver.
- The undersigned understand that if the assessment work obligation has not yet come due under 30 U.S.C. 28 (for those claims in their first assessment year only); a notice of intent to hold reciting this condition must be recorded by the December 30th following the filing of this waiver.
- The undersigned understand that mill and tunnel sites may also be listed upon this waiver and be waived from payment of the maintenance fee; and that a notice of intent to hold for these sites is required to be recorded by the December 30th immediately following the filing of this waiver.
- The undersigned understand and acknowledge that pursuant to 43 U.S.C. 1212 and 18 U.S.C. 1001; the filing or recording of a false, fictitious, or fraudulent document with the Bureau of Land Management may result in a fine of up to \$250,000, a prison term not to exceed five years, or both.
- The mining claims, mill or tunnel sites for which this waiver from payment of the maintenance fees is requested are:

CLAIM OR SITE NAME	BLM RECORDATION SERIAL NUMBER
1. Gold Dust ✓	AMC 388018
2. Gold Dust #6	AMC 389655
3.	
4.	
5.	
6.	
7.	
8.	
9.	
10.	

RECEIVED
 BLM AZ STATE OFFICE
 2010 AUG 27 A 8:08
 PHOENIX, ARIZONA

The owner(s) (claimants) of the above mining claims and sites are:

Larry M Schreiner ✓
 (Owner's Name - Please Print)
 42931 Valley View Dr.
 (Street or P.O. Box)
 Scio ORE 97374
 (City) (State) (Zip Code)

Larry M Schreiner
 (Owner's Signature)

Kathryn Schreiner ✓
 (Owner's Name - Please Print)
 42931 Valley View Dr
 (Street or P.O. Box)
 Scio ORE 97374
 (City) (State) (Zip Code)

Kathryn Schreiner
 (Owner's Signature)

SEP 23 2010
 ENTERED INTO COMPUTER
 DR Address Updated pa

(Owner's Name - Please Print)
 (Street or P.O. Box)
 (City) (State) (Zip Code)

(Owner's Signature)

ENTERED INTO COMPUTER
 9/14/10 AT

(Owner's Name - Please Print)	(Owner's Signature)		
(Street or P.O. Box)	(City)	(State)	(Zip Code)
(Owner's Name - Please Print)	(Owner's Signature)		
(Street or P.O. Box)	(City)	(State)	(Zip Code)
(Owner's Name - Please Print)	(Owner's Signature)		
(Street or P.O. Box)	(City)	(State)	(Zip Code)
(Owner's Name - Please Print)	(Owner's Signature)		
(Street or P.O. Box)	(City)	(State)	(Zip Code)

Title 18 U.S.C. Section 1001 and Title 43 U.S.C. Section 1212 makes it a crime for any person knowingly and willfully to make to any department or agency of the United States any false, fictitious or fraudulent statements or representations as to any matter within its jurisdiction.

INSTRUCTIONS

1. This certification is made under the provisions of §1744 of Title 43 and § 28-28k of Title 30 of the United States Code; and the regulations thereunder (43 CFR Part 3830).
2. The claimant(s) must fill in the dates in paragraph 1 for the beginning and ending of the assessment year for which this waiver is sought.
3. The claimant(s) must fill in the date in paragraph 2 for the beginning of the assessment year for which this waiver is sought.
4. All claim and site names and Bureau of Land Management (BLM) serial numbers must be listed for the mining claims, mill sites, and tunnel sites for which the waiver is sought.
5. All owners of the mining claims, mill sites, and tunnel sites and their addresses must be given.
6. This waiver form must be signed by all the claimants or their designated agent, in original form. If an agent is designated, a notarized designation of agent, signed by all of the claimants with proper address given, must be submitted with this waiver.
7. This form must be filed no later than September 1st for the upcoming assessment year in the BLM State Office where the mining claims or sites are recorded, or the waiver cannot be granted by the BLM. (Example: to obtain a waiver for the assessment year 2000, which begins at noon on September 1, 1999, you must qualify for and file for a waiver no later than September 1, 1999, in the proper BLM State Office).
8. For all mining claims which require assessment work, you must record an affidavit of labor on or before the December 30th immediately following the filing of this waiver. For all other mining claims or sites waived, you must record a notice of intent to hold on or before the December 30th immediately following the filing of this waiver.
9. Mill and tunnel sites may also be listed upon this waiver and be waived from payment of the maintenance fee. A notice of intent to hold for these sites is required to be filed by the December 30th following the filing of this waiver.

FOR OFFICIAL USE ONLY

UNITED STATES
DEPARTMENT OF THE INTERIOR
BUREAU OF LAND MANAGEMENT
MAINTENANCE FEE WAIVER CERTIFICATION

(1) (A) (4)

Amc 389653
Amc 388964 (603)

FORM APPROVED
OMB NO. 1004-0114
Expires: February 28, 2010

Amc 388018

SEE INSTRUCTIONS ON PAGE 2

- This small miner waiver is filed for the assessment year beginning at noon on September 1, 2009 and ending at noon on September 1, 2010.
- The undersigned and all related parties owned ten or fewer mining claims, mill, or tunnel sites located and maintained on Federal lands in the United States of America on September 1, 2009.
- The undersigned have performed the assessment work required by law for each mining claim listed prior to filing this waiver and understand that by filing this form; an affidavit of assessment work must be recorded by the December 30th following the filing of this waiver.
- The undersigned understand that if the assessment work obligation has not yet come due under 30 U.S.C. 28 (for those claims in their first assessment year only); a notice of intent to hold reciting this condition must be recorded by the December 30th following the filing of this waiver.
- The undersigned understand that mill and tunnel sites may also be listed upon this waiver and be waived from payment of the maintenance fee; and that a notice of intent to hold for these sites is required to be recorded by the December 30th immediately following the filing of this waiver.
- The undersigned understand and acknowledge that pursuant to 43 U.S.C. 1212 and 18 U.S.C. 1001; the filing or recording of a false, fictitious, or fraudulent document with the Bureau of Land Management may result in a fine of up to \$250,000, a prison term not to exceed five years, or both.
- The mining claims, mill or tunnel sites for which this waiver from payment of the maintenance fees is requested are:

CLAIM OR SITE NAME	BLM RECORDATION SERIAL NUMBER
1. Gold Dust #1 ✓	AMC 388964
2.	
3.	
4.	
5.	
6.	
7.	
8.	
9.	
10.	

RECEIVED
BLM AZ STATE OFFICE
2010 AUG 27 A 8:08
PHOENIX ARIZONA

The owner(s) (claimants) of the above mining claims and sites are:

LARRY M Schremer ✓ SEP 23 2010

Larry M Schremer

(Owner's Signature)

42931 Valley View Dr

ENTERED INTO COMPUTER
Address Updated PB

(Street or P.O. Box)

Scott ORC 92374

(City) (State) (Zip Code)

Ted P Milstead ✓

(Owner's Name - Please Print)

Ted P Milstead

(Owner's Signature)

42931 Valley View Dr

(Street or P.O. Box)

Scott ORC 92374

(City) (State) (Zip Code)

(Owner's Name - Please Print)

(Owner's Signature)

(Street or P.O. Box)

(City) (State) (Zip Code)

ENTERED INTO COMPUTER

9/14/10 AT

 (Owner's Name - Please Print)

 (Street or P.O. Box)

 (Owner's Name - Please Print)

 (Street or P.O. Box)

 (Owner's Name - Please Print)

 (Street or P.O. Box)

 (Owner's Name - Please Print)

 (Street or P.O. Box)

 (Owner's Signature)

 (City) (State) (Zip Code)

 (Owner's Signature)

 (City) (State) (Zip Code)

 (Owner's Signature)

 (City) (State) (Zip Code)

 (Owner's Signature)

 (City) (State) (Zip Code)

Title 18 U.S.C. Section 1001 and Title 43 U.S.C. Section 1212 makes it a crime for any person knowingly and willfully to make to any department or agency of the United States any false, fictitious or fraudulent statements or representations as to any matter within its jurisdiction.

INSTRUCTIONS

1. This certification is made under the provisions of §1744 of Title 43 and § 28-28k of Title 30 of the United States Code; and the regulations thereunder (45 CFR Part 3830).
2. The claimant(s) must fill in the dates in paragraph 1 for the beginning and ending of the assessment year for which this waiver is sought.
3. The claimant(s) must fill in the date in paragraph 2 for the beginning of the assessment year for which this waiver is sought.
4. All claim and site names and Bureau of Land Management (BLM) serial numbers must be listed for the mining claims, mill sites, and tunnel sites for which the waiver is sought.
5. All owners of the mining claims, mill sites, and tunnel sites and their addresses must be given.
6. This waiver form must be signed by all the claimants or their designated agent, in original form. If an agent is designated, a notarized designation of agent, signed by all of the claimants with proper address given, must be submitted with this waiver.
7. This form must be filed no later than September 1st for the upcoming assessment year in the BLM State Office where the mining claims or sites are recorded, or the waiver cannot be granted by the BLM. (Example: to obtain a waiver for the assessment year 2000, which begins at noon on September 1, 1999, you must qualify for and file for a waiver no later than September 1, 1999, in the proper BLM State Office).
8. For all mining claims which require assessment work, you must record an affidavit of labor on or before the December 30th immediately following the filing of this waiver. For all other mining claims or sites waived, you must record a notice of intent to hold on or before the December 30th immediately following the filing of this waiver.
9. Mill and tunnel sites may also be listed upon this waiver and be waived from payment of the maintenance fee. A notice of intent to hold for these sites is required to be filed by the December 30th following the filing of this waiver.

RECEIVED
 BLM AZ STATE OFFICE
 2000 AUG 27
 PHOENIX, ARIZONA
 8:08

FOR OFFICIAL USE ONLY

UNITED STATES
DEPARTMENT OF THE INTERIOR
BUREAU OF LAND MANAGEMENT

443

MAINTENANCE FEE WAIVER CERTIFICATION

AMC 388018
Amc 389653
AMC 388964
FORM APPROVED
OMB NO. 1004-0114
Expires: February 28, 2010

SEE INSTRUCTIONS ON PAGE 2

1. This small miner waiver is filed for the assessment year beginning at noon on September 1, 2009 and ending at noon on September 1, 2010.
2. The undersigned and all related parties owned ten or fewer mining claims, mill, or tunnel sites located and maintained on Federal lands in the United States of America on September 1, 2009.
3. The undersigned have performed the assessment work required by law for each mining claim listed prior to filing this waiver and understand that by filing this form; an affidavit of assessment work must be recorded by the December 30th following the filing of this waiver.
4. The undersigned understand that if the assessment work obligation has not yet come due under 30 U.S.C. 28 (for those claims in their first assessment year only); a notice of intent to hold reciting this condition must be recorded by the December 30th following the filing of this waiver.
5. The undersigned understand that mill and tunnel sites may also be listed upon this waiver and be waived from payment of the maintenance fee; and that a notice of intent to hold for these sites is required to be recorded by the December 30th immediately following the filing of this waiver.
6. The undersigned understand and acknowledge that pursuant to 43 U.S.C. 1212 and 18 U.S.C. 1001; the filing or recording of a false, fictitious, or fraudulent document with the Bureau of Land Management may result in a fine of up to \$250,000, a prison term not to exceed five years, or both.
7. The mining claims, mill or tunnel sites for which this waiver from payment of the maintenance fees is requested are:

CLAIM OR SITE NAME	BLM RECORDATION SERIAL NUMBER
1. Gold Dust 6	AMC 389653 389655
2.	
3.	
4.	
5.	
6.	
7.	
8.	
9.	
10.	

RECEIVED
 BLM AZ STATE OFFICE
 2009 AUG 17 A 8:13
 PUEBLO, ARIZONA

The owner(s) (claimants) of the above mining claims and sites are:

Larry m Schreiber
(Owner's Name - Please Print)
42931 Valley View Drive
(Street or P.O. Box)
Scio OR 97374
(City) (State) (Zip Code)

Larry m Schreiber
(Owner's Signature)

Kathryn Schreiber
(Owner's Name - Please Print)
42931 Valley View Drive
(Street or P.O. Box)
Scio OR 97374
(City) (State) (Zip Code)

Kathryn Schreiber
(Owner's Signature)

(Owner's Name - Please Print)

(Street or P.O. Box)

(City) (State) (Zip Code)

(Owner's Signature)

ENTERED INTO COMPUTER

TS
SEP 25 2009

1/50

(Owner's Name - Please Print)

(Street or P.O. Box)

(Owner's Name - Please Print)

(Street or P.O. Box)

(Owner's Name - Please Print)

(Street or P.O. Box)

(Owner's Name - Please Print)

(Street or P.O. Box)

(Owner's Signature)

(City) (State) (Zip Code)

(Owner's Signature)

(City) (State) (Zip Code)

(Owner's Signature)

(City) (State) (Zip Code)

(Owner's Signature)

(City) (State) (Zip Code)

Title 18 U.S.C. Section 1001 and Title 43 U.S.C. Section 1212 makes it a crime for any person knowingly and willfully to make to any department or agency of the United States any false, fictitious or fraudulent statements or representations as to any matter within its jurisdiction.

INSTRUCTIONS

1. This certification is made under the provisions of §1744 of Title 43 and § 28-28k of Title 30 of the United States Code; and the regulations thereunder (43 CFR Part 3830).
2. The claimant(s) must fill in the dates in paragraph 1 for the beginning and ending of the assessment year for which this waiver is sought.
3. The claimant(s) must fill in the date in paragraph 2 for the beginning of the assessment year for which this waiver is sought.
4. All claim and site names and Bureau of Land Management (BLM) serial numbers must be listed for the mining claims, mill sites, and tunnel sites for which the waiver is sought.
5. All owners of the mining claims, mill sites, and tunnel sites and their addresses must be given.
6. This waiver form must be signed by all the claimants or their designated agent, in original form. If an agent is designated, a notarized designation of agent, signed by all of the claimants with proper address given, must be submitted with this waiver.
7. This form must be filed no later than September 1st for the upcoming assessment year in the BLM State Office where the mining claims or sites are recorded, or the waiver cannot be granted by the BLM. (Example: to obtain a waiver for the assessment year 2000, which begins at noon on September 1, 1999, you must qualify for and file for a waiver no later than September 1, 1999, in the proper BLM State Office).
8. For all mining claims which require assessment work, you must record an affidavit of labor on or before the December 30th immediately following the filing of this waiver. For all other mining claims or sites waived, you must record a notice of intent to hold on or before the December 30th immediately following the filing of this waiver.
9. Mill and tunnel sites may also be listed upon this waiver and be waived from payment of the maintenance fee. A notice of intent to hold for these sites is required to be filed by the December 30th following the filing of this waiver.

RECEIVED
 BLM AZ STATE OFFICE
 2009 AUG 17 4:08:14
 PHOENIX, ARIZONA
 FOR OFFICIAL USE ONLY

SEP 25 2009

UNITED STATES
DEPARTMENT OF THE INTERIOR
BUREAU OF LAND MANAGEMENT

MAINTENANCE FEE WAIVER CERTIFICATION

444

FORM APPROVED
OMB NO. 1004-0114
Expires: February 28, 2010

SEE INSTRUCTIONS ON PAGE 2

- This small miner waiver is filed for the assessment year beginning at noon on September 1, 2009 and ending at noon on September 1, 2010.
- The undersigned and all related parties owned ten or fewer mining claims, mill, or tunnel sites located and maintained on Federal lands in the United States of America on September 1, 2009.
- The undersigned have performed the assessment work required by law for each mining claim listed prior to filing this waiver and understand that by filing this form; an affidavit of assessment work must be recorded by the December 30th following the filing of this waiver.
- The undersigned understand that if the assessment work obligation has not yet come due under 30 U.S.C. 28 (for those claims in their first assessment year only); a notice of intent to hold reciting this condition must be recorded by the December 30th following the filing of this waiver.
- The undersigned understand that mill and tunnel sites may also be listed upon this waiver and be waived from payment of the maintenance fee; and that a notice of intent to hold for these sites is required to be recorded by the December 30th immediately following the filing of this waiver.
- The undersigned understand and acknowledge that pursuant to 43 U.S.C. 1212 and 18 U.S.C. 1001; the filing or recording of a false, fictitious, or fraudulent document with the Bureau of Land Management may result in a fine of up to \$250,000, a prison term not to exceed five years, or both.
- The mining claims, mill or tunnel sites for which this waiver from payment of the maintenance fees is requested are:

CLAIM OR SITE NAME	BLM RECORDATION SERIAL NUMBER
1. Gold Dust # 1	AME 388964
2.	
3.	
4.	
5.	
6.	
7.	
8.	
9.	
10.	

The owner(s) (claimants) of the above mining claims and sites are:

Ted P Milstead
(Owner's Name - Please Print)

42931 Valley View Dr
(Street or P.O. Box)

Scio ORE 97374
(City) (State) (Zip Code)

Ted P Milstead
(Owner's Signature)

Larry M Schreiner
(Owner's Name - Please Print)

42931 Valley View Dr
(Street or P.O. Box)

Scio ORE 97374
(City) (State) (Zip Code)

Larry M Schreiner
(Owner's Signature)

(Owner's Name - Please Print)

(Street or P.O. Box)

(City) (State) (Zip Code)

RECEIVED
BLM AZ STATE OFFICE
2009 AUG 17 8:14
PHOENIX, ARIZONA
ENTERED INTO COMPUTER
SEP 25 2009
1/bc

(Owner's Name - Please Print)

(Owner's Signature)

(Street or P.O. Box)

(City)

(State)

(Zip Code)

(Owner's Name - Please Print)

(Owner's Signature)

(Street or P.O. Box)

(City)

(State)

(Zip Code)

(Owner's Name - Please Print)

(Owner's Signature)

(Street or P.O. Box)

(City)

(State)

(Zip Code)

(Owner's Name - Please Print)

(Owner's Signature)

(Street or P.O. Box)

(City)

(State)

(Zip Code)

Title 18 U.S.C. Section 1001 and Title 43 U.S.C. Section 1212 makes it a crime for any person knowingly and willfully to make to any department or agency of the United States any false, fictitious or fraudulent statements or representations as to any matter within its jurisdiction.

INSTRUCTIONS

1. This certification is made under the provisions of §1744 of Title 43 and § 28-28k of Title 30 of the United States Code; and the regulations thereunder (43 CFR Part 3830).
2. The claimant(s) must fill in the dates in paragraph 1 for the beginning and ending of the assessment year for which this waiver is sought.
3. The claimant(s) must fill in the date in paragraph 2 for the beginning of the assessment year for which this waiver is sought.
4. All claim and site names and Bureau of Land Management (BLM) serial numbers must be listed for the mining claims, mill sites, and tunnel sites for which the waiver is sought.
5. All owners of the mining claims, mill sites, and tunnel sites and their addresses must be given.
6. This waiver form must be signed by all the claimants or their designated agent, in original form. If an agent is designated, a notarized designation of agent, signed by all of the claimants with proper address given, must be submitted with this waiver.
7. This form must be filed no later than September 1st for the upcoming assessment year in the BLM State Office where the mining claims or sites are recorded, or the waiver cannot be granted by the BLM. (Example: to obtain a waiver for the assessment year 2000, which begins at noon on September 1, 1999, you must qualify for and file for a waiver no later than September 1, 1999, in the proper BLM State Office).
8. For all mining claims which require assessment work, you must record an affidavit of labor on or before the December 30th immediately following the filing of this waiver. For all other mining claims or sites waived, you must record a notice of intent to hold on or before the December 30th immediately following the filing of this waiver.
9. Mill and tunnel sites may also be listed upon this waiver and be waived from payment of the maintenance fee. A notice of intent to hold for these sites is required to be filed by the December 30th following the filing of this waiver.

FOR OFFICIAL USE ONLY

NOTICES

The Privacy Act of 1974 and the regulation in 43 CFR 2.48 (d) provide that you be furnished the following information in connection with the information required by this certification of waiver from rental fees.

AUTHORITY: 30 U.S.C. 28-28k; 43 U.S.C. 1201, 1457, 1740, and 1744; and 43 CFR 3830.

PRINCIPLE PURPOSE: This information is to be used to verify that the owner(s) (claimants) of a mining claim has complied with 30 U.S.C. 28f and is entitled to perform assessment work in lieu of paying the maintenance fee for the mining claims listed on this form.

ROUTINE USE: (1) Adjudication of the claimant(s) certification of waiver from paying the maintenance fee otherwise required by 30 U.S.C. 28f. (2) Disclosure may be made to appropriate Federal agencies when location is made within the agency's geographic area of responsibility. (3) Information from the record and/or the record will be transferred to the appropriate Federal, State, or local agency, or a member of the public in response to a specific request for pertinent information. (4) Information may also be provided to the Department of Justice or in a proceeding before a court or adjudicative body; or to Federal, State, local or foreign agencies when needed for enforcement of civil or criminal codes or applicable regulations concerning title rights upon the public land.

EFFECT OF NOT PROVIDING INFORMATION: Disclosure of this information is required by 30 U.S.C. 28f and 43 CFR Part 3830 for those qualified claimants wishing to take the small miner waiver allowed. Failure to supply the information required in this form to support the claimants certification of waiver from payment of the otherwise required maintenance fees will result in the waiver being disallowed and the mining claims subject to forfeiture by BLM under 30 U.S.C. 28i.

The Paperwork Reduction Act of 1995 requires us to inform you that:

The BLM collects this information to determine if you qualify for a waiver from the payment of \$125 per mining claim or site maintenance fee established in 30 U.S.C. 28f and the implementing regulations at 43 CFR 3830.

Response to this request is required in accordance with the statute to obtain your benefit.

The BLM would like you to know that you do not have to respond to this or any other Federal agency-sponsored information collection unless it displays a currently valid OMB control number.

BURDEN HOURS STATEMENT: Public reporting burden for this form is estimated to average 20 minutes per response, including time to review instructions, gathering and maintaining data, and completing and reviewing the form. Direct comments regarding this burden estimate or any other aspect of this form to the U.S. Department of the Interior, Bureau of Land Management (1004-0114), Bureau Information Collection Clearance Officer (WO-630), Mail Stop 401 LS, 1849 C St., N.W., Washington, D.C. 20240.

RECEIVED
BLM AZ STATE OFFICE
2009 AUG 17 A 8:14
PHOENIX, ARIZONA

UNITED STATES
DEPARTMENT OF THE INTERIOR
BUREAU OF LAND MANAGEMENT

MAINTENANCE FEE WAIVER CERTIFICATION

445

FORM APPROVED
OMB NO. 1004-0114
Expires: February 28, 2010

SEE INSTRUCTIONS ON PAGE 2

1. This small miner waiver is filed for the assessment year beginning at noon on September 1, 2009 and ending at noon on September 1, 2010.
2. The undersigned and all related parties owned ten or fewer mining claims, mill, or tunnel sites located and maintained on Federal lands in the United States of America on September 1, 2009.
3. The undersigned have performed the assessment work required by law for each mining claim listed prior to filing this waiver and understand that by filing this form; an affidavit of assessment work must be recorded by the December 30th following the filing of this waiver.
4. The undersigned understand that if the assessment work obligation has not yet come due under 30 U.S.C. 28 (for those claims in their first assessment year only); a notice of intent to hold reciting this condition must be recorded by the December 30th following the filing of this waiver.
5. The undersigned understand that mill and tunnel sites may also be listed upon this waiver and be waived from payment of the maintenance fee; and that a notice of intent to hold for these sites is required to be recorded by the December 30th immediately following the filing of this waiver.
6. The undersigned understand and acknowledge that pursuant to 43 U.S.C. 1212 and 18 U.S.C. 1001; the filing or recording of a false, fictitious, or fraudulent document with the Bureau of Land Management may result in a fine of up to \$250,000, a prison term not to exceed five years, or both.
7. The mining claims, mill or tunnel sites for which this waiver from payment of the maintenance fees is requested are:

CLAIM OR SITE NAME	BLM RECORDATION SERIAL NUMBER
1. Gold Dust	Amc 388018
2.	
3.	
4.	
5.	
6.	
7.	
8.	
9.	
10.	

The owner(s) (claimants) of the above mining claims and sites are:

Larry m Schreiner
(Owner's Name - Please Print)

Larry m Schreiner
(Owner's Signature)

42931 Valley View Drive
(Street or P.O. Box)

Scio OR 97374
(City) (State) (Zip Code)

Kathryn Schreiner
(Owner's Name - Please Print)

Kathryn Schreiner
(Owner's Signature)

42931 Valley View Drive
(Street or P.O. Box)

Scio OR 97374
(City) (State) (Zip Code)

(Owner's Name - Please Print)

(Owner's Signature)

(Street or P.O. Box)

(City) (State) (Zip Code)

RECEIVED
BLM AZ STATE OFFICE
2009 AUG 17 A 8:14
PHOENIX, ARIZONA

SEP 25 2009

ENTERED INTO COMPUTER

(Owner's Name - Please Print)

(Owner's Signature)

(Street or P.O. Box)

(City)

(State)

(Zip Code)

(Owner's Name - Please Print)

(Owner's Signature)

(Street or P.O. Box)

(City)

(State)

(Zip Code)

(Owner's Name - Please Print)

(Owner's Signature)

(Street or P.O. Box)

(City)

(State)

(Zip Code)

(Owner's Name - Please Print)

(Owner's Signature)

(Street or P.O. Box)

(City)

(State)

(Zip Code)

Title 18 U.S.C. Section 1001 and Title 43 U.S.C. Section 1212 makes it a crime for any person knowingly and willfully to make to any department or agency of the United States any false, fictitious or fraudulent statements or representations as to any matter within its jurisdiction.

INSTRUCTIONS

1. This certification is made under the provisions of §1744 of Title 43 and § 28-28k of Title 30 of the United States Code; and the regulations thereunder (43 CFR Part 3830).
2. The claimant(s) must fill in the dates in paragraph 1 for the beginning and ending of the assessment year for which this waiver is sought.
3. The claimant(s) must fill in the date in paragraph 2 for the beginning of the assessment year for which this waiver is sought.
4. All claim and site names and Bureau of Land Management (BLM) serial numbers must be listed for the mining claims, mill sites, and tunnel sites for which the waiver is sought.
5. All owners of the mining claims, mill sites, and tunnel sites and their addresses must be given.
6. This waiver form must be signed by all the claimants or their designated agent, in original form. If an agent is designated, a notarized designation of agent, signed by all of the claimants with proper address given, must be submitted with this waiver.
7. This form must be filed no later than September 1st for the upcoming assessment year in the BLM State Office where the mining claims or sites are recorded, or the waiver cannot be granted by the BLM. (Example: to obtain a waiver for the assessment year 2000, which begins at noon on September 1, 1999, you must qualify for and file for a waiver no later than September 1, 1999, in the proper BLM State Office).
8. For all mining claims which require assessment work, you must record an affidavit of labor on or before the December 30th immediately following the filing of this waiver. For all other mining claims or sites waived, you must record a notice of intent to hold on or before the December 30th immediately following the filing of this waiver.
9. Mill and tunnel sites may also be listed upon this waiver and be waived from payment of the maintenance fee. A notice of intent to hold for these sites is required to be filed by the December 30th following the filing of this waiver.

FOR OFFICIAL USE ONLY

RECEIVED
BLM AZ STATE OFFICE
2009 AUG 17 A 8:14
PHOENIX, ARIZONA

When Recorded Return Document to:

Larry Schreiner
42931 Valley View Dr
Scio, Oregon 97374

Check here if this is a change of address.

Telephone: 360 388 7593

E-mail address: Buggie man 55@AOL.com

AFFIDAVIT OF PERFORMANCE OF ANNUAL WORK

1. State of Arizona, County of LA PAZ ss:

2. I (Name) Larry m Schreiner

3. Reside at (Address) 42931 Valley View Dr

City Scio County Linn

RECEIVED
BLM AZ STATE OFFICE
2009 AUG 17 A 8:14
FREDERICK, ARIZONA
BLM
Date
Stamp

State OR Zip 97374 being duly sworn, depose and say that I am a citizen of the United States, more than eighteen years of age, and that all of the facts set forth in this affidavit, subject to the provisions and penalties of 18 U.S.C. 1001 pertaining to the filing of false, fictitious, or fraudulent statements with the United States, are true and correct according to the best of my knowledge, information and belief.

4. Owner's name and address (if not shown in Items 1-3 above). _____

5. That I am personally acquainted with the mining claim(s). The work and improvements were made by and at the expense of the owner(s) of said claim(s). Said contiguous group of claims, listed on this document, are situated in the

(optional) Mining District: LA PAZ County, Arizona.

Line No.	AMC NUMBER	CLAIM/SITE NAME	COUNTY RECORDER DATA (if available)	TWP	RNG	SEC
1	AMC 388964	Gold Dust #1		3N	19W	013
2	AMC 389655	Gold Dust #6		3N	18W	018
3	AMC 338018	Gold Dust		3N	19W	013
4	388018					
5						
6						

Form: MCF108
Revised Jan. 2006
Page 1 of 2

75
SEP 25 2009

ENTERED INTO COMPUTER

BLM
Date
Stamp

2009 AUG 17 A 8:11
PUEBLO, ARIZONA

RECEIVED
BLM AZ STATE OFFICE

7						
8						
9						
10						

6. That between the dates starting at 12 o'clock noon on September 1, 20 08 and ending at 12 o'clock noon on September 1, 20 09 at least \$ 800.00 dollars worth of work and improvements were done and performed upon said claim(s) or upon one or more of a contiguous group of claims for the benefit of all, wholly or partly outside of a contiguous group of claims for the benefit of all, not including the location work.

7. That the following persons were employed to perform the work and improvements described herein: myself

8. That the work and improvements performed were: maintenance on claim markers, Filling in large holes, rebuilding roads by cleaning rocks from trails and smaller washes. Picking up and disposing of 2 pickup loads of trash.

9. Dated: 08-11-09 Signature: Larry M Schiun

SUBSCRIBED AND SWORN TO before me, a Notary Public, this 11th day of August 2009


By: Cory A. Scarborough

STATE OF OREGON
COUNTY OF TILLAMOOK

Notary Public [Signature]

My Commission Expires 05/23/2010

Bureau of Land Management
Arizona State Office



No. of Claims: 3 x \$10 = 3000
Check No.: 8096 Init. SC
Receipt No.: 194426
For BLM Use Only

Form: MCF108
Revised Jan. 2006
Page 2 of 2

United States Department of the Interior

Bureau of Land Management

BUSINESS & SUPPORT SVCS DIV

ONE N CENTRAL AVE SUITE 800

PHOENIX, AZ 85004 -4427

Phone: (602) 417-9200

Receipt

No:

1984426

Transaction #: 2048508	
Date of Transaction: 08/21/2009	
CUSTOMER:	LARRY SCHREINER 8600 176TH AVE SW ROCHESTER, WA 98579-9519 US

LINE #	QTY	DESCRIPTION	REMARKS	UNIT PRICE	TOTAL
1	1.00	LOCATABLE MINERALS / MINING CLAIMS-NOT NEW-UNADJUD, ONE AUTH NO. ONLY / MINING CLAIM MONEY RECEIVED CASES: AMC389655/\$30.00	WAIVER & POL (3)	- n/a -	30.00
TOTAL:					\$30.00

PAYMENT INFORMATION					
1	AMOUNT:	30.00	POSTMARKED:	08/13/2009	
	TYPE:	CHECK	RECEIVED:	08/17/2009	
	CHECK NO:	8096			
	NAME:	SCHREINER, LARRY M 8600 176TH AVE SW ROCHESTER WA 98579-9519 US			

REMARKS

This receipt was generated by the automated BLM Collections and Billing System and is a paper representation of a portion of the official electronic record contained therein.

AMC 388964
 AMC 388018
 AMC 389653

When Recorded Return Document to:
Larry Schreiner
42931 Valley View Dr
Scio Oregon 97374

Check here is this is a change of address.
 Telephone: 360 388 7593
 E-mail address: Buggiemans55@aol.com

AFFIDAVIT OF PERFORMANCE OF ANNUAL WORK

1. State of Arizona, County of LA PAZ ss:
 2. I (Name) Larry m Schreiner
 3. Reside at (Address) 42931 Valley View Dr
 City Scio County Linn

RECEIVED
 BLM AZ STATE OFFICE
 2008 NOV 19 A 9:19
 PHOENIX, ARIZONA
 BLM Date Stamp

State Ore Zip 97374 being duly sworn, depose and say that I am a citizen of the United States, more than eighteen years of age, and that all of the facts set forth in this affidavit, subject to the provisions and penalties of 18 U.S.C. 1001 pertaining to the filing of false, fictitious, or fraudulent statements with the United States, are true and correct according to the best of my knowledge, information and belief.

4. Owner's name and address (if not shown in Items 1-3 above). _____

5. That I am personally acquainted with the mining claim(s). The work and improvements were made by and at the expense of the owner(s) of said claim(s). Said contiguous group of claims, listed on this document, are situated in the _____ (optional) Mining District; La Paz County, Arizona.

Line No.	AMC NUMBER	CLAIM/SITE NAME	COUNTY RECORDER DATA (If available)	TWP	RNG	SEC
1	<u>389655</u>	<u>Gold Dust # 6</u>		<u>3N</u>	<u>18W</u>	<u>018</u>
2	<u>388964</u>	<u>Gold Dust # 1</u>		<u>3N</u>	<u>19W</u>	<u>013</u>
3	<u>388018</u>	<u>Gold Dust</u>		<u>3N</u>	<u>19W</u>	<u>013</u>
4						
5						
6						

1/21/09 *ES*
 ENTERED INTO COMPUTER

BLM
Date
Stamp

2008 NOV 19 A 9 19
PHOENIX, ARIZONA

RECEIVED
BLM AZ STATE OFFICE

7						
8						
9						
10						

6. That between the dates starting at 12 o'clock noon on September 1, 20 08 and ending at 12 o'clock noon on September 1, 20 08 at least \$ 500.00 dollars worth of work and improvements were done and performed upon said claim(s) or upon one or more of a contiguous group of claims for the benefit of all, wholly or partly outside of a contiguous group of claims for the benefit of all, not including the location work.

7. That the following persons were employed to perform the work and improvements described herein: _____
myself

8. That the work and improvements performed were: Rebuilding Roads by Removing Larger Rocks filling in holes and smaller washes, I Put up 5 foot white PVC pipe on all claim monuments Approximate 50 hours work.

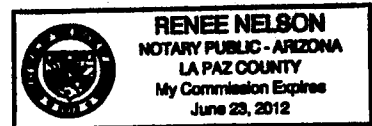
9. Dated: 11-13-08 Signature: Larry M Schreiner

SUBSCRIBED AND SWORN TO before me, a Notary Public, this 13 day of November 20 08

By: Larry M. Schreiner

Notary Public Renee Nelson

My Commission Expires 6/23/08



Bureau of Land Management
Arizona State Office
www.az.blm.gov

No. of Claims: 3 x \$10 = 30.00
Check No.: 8051 Init. SBlf
Receipt No.: 1880976
For BLM Use Only

MAINTENANCE FEE WAIVER CERTIFICATION

SEE INSTRUCTIONS ON PAGE 2

1. This small miner waiver is filed for the assessment year beginning at noon on September 1, 2007 and ending at noon on September 1, 2008.
2. The undersigned and all related parties owned ten or fewer mining claims, mill, or tunnel sites located and maintained on Federal lands in the United States of America on September 1, 2008.
3. The undersigned have performed the assessment work required by law for each mining claim listed prior to filing this waiver and understand that by filing this form; an affidavit of assessment work must be recorded by the December 30th following the filing of this waiver.
4. The undersigned understand that if the assessment work obligation has not yet come due under 30 U.S.C. 28 (for those claims in their first assessment year only); a notice of intent to hold reciting this condition must be recorded by the December 30th following the filing of this waiver.
5. The undersigned understand that mill and tunnel sites may also be listed upon this waiver and be waived from payment of the maintenance fee; and that a notice of intent to hold for these sites is required to be recorded by the December 30th immediately following the filing of this waiver.
6. The undersigned understand and acknowledge that pursuant to 43 U.S.C. 1212 and 18 U.S.C. 1001; the filing or recording of a false, fictitious, or fraudulent document with the Bureau of Land Management may result in a fine of up to \$250,000, a prison term not to exceed five years, or both.
7. The mining claims, mill or tunnel sites for which this waiver from payment of the maintenance fees is requested are:

CLAIM OR SITE NAME	BLM RECORDATION SERIAL NUMBER
1. Gold Dust AML 388018	
2. Gold Dust #1 AML 388964	
3. Gold Dust #2 AML 389655	
4.	
5.	
6.	
7.	
8.	
9.	
10.	

RECEIVED
 BLM AZ STATE OFFICE
 2008 NOV 19 A 9:19
 PHOENIX, ARIZONA

The owner(s) (claimants) of the above mining claims and sites are:

Larry & Kathryn Schreiner
(Owner's Name - Please Print)
42931 Valley View DR
(Street or P.O. Box)
Scio ORE 97374
(City) (State) (Zip Code)

Larry M Schreiner
(Owner's Signature)
Kathryn Schreiner

Larry Schreiner / Ted Milstead
(Owner's Name - Please Print)
42931 Valley View DR
(Street or P.O. Box)
Scio ore 97374
(City) (State) (Zip Code)

Larry M Schreiner
(Owner's Signature)
Ted Milstead

Larry & Kathryn Schreiner
(Owner's Name - Please Print)
42931 Valley View DR
(Street or P.O. Box)
Scio ore 97374
(City) (State) (Zip Code)

Larry M Schreiner
(Owner's Signature)
Kathryn Schreiner

1/21/09 TES

ENTERED INTO COMPUTER

(Owner's Name - Please Print)

(Owner's Signature)

(Street or P.O. Box)

(City)

(State)

(Zip Code)

(Owner's Name - Please Print)

(Owner's Signature)

(Street or P.O. Box)

(City)

(State)

(Zip Code)

(Owner's Name - Please Print)

(Owner's Signature)

(Street or P.O. Box)

(City)

(State)

(Zip Code)

(Owner's Name - Please Print)

(Owner's Signature)

(Street or P.O. Box)

(City)

(State)

(Zip Code)

Title 18 U.S.C. Section 1001 and Title 43 U.S.C. Section 1212 makes it a crime for any person knowingly and willfully to make to any department or agency of the United States any false, fictitious or fraudulent statements or representations as to any matter within its jurisdiction.

INSTRUCTIONS

- 1. This certification is made under the provisions of §1744 of Title 43 and § 28-28k of Title 30 of the United States Code; and the regulations thereunder (43 CFR Part 3830).
2. The claimant(s) must fill in the dates in paragraph 1 for the beginning and ending of the assessment year for which this waiver is sought.
3. The claimant(s) must fill in the date in paragraph 2 for the beginning of the assessment year for which this waiver is sought.
4. All claim and site names and Bureau of Land Management (BLM) serial numbers must be listed for the mining claims, mill sites, and tunnel sites for which the waiver is sought.
5. All owners of the mining claims, mill sites, and tunnel sites and their addresses must be given.
6. This waiver form must be signed by all the claimants or their designated agent, in original form. If an agent is designated, a notarized designation of agent, signed by all of the claimants with proper address given, must be submitted with this waiver.
7. This form must be filed no later than September 1st for the upcoming assessment year in the BLM State Office where the mining claims or sites are recorded, or the waiver cannot be granted by the BLM. (Example: to obtain a waiver for the assessment year 2000, which begins at noon on September 1, 1999, you must qualify for and file for a waiver no later than September 1, 1999, in the proper BLM State Office).
8. For all mining claims which require assessment work, you must record an affidavit of labor on or before the December 30th immediately following the filing of this waiver. For all other mining claims or sites waived, you must record a notice of intent to hold on or before the December 30th immediately following the filing of this waiver.
9. Mill and tunnel sites may also be listed upon this waiver and be waived from payment of the maintenance fee. A notice of intent to hold for these sites is required to be filed by the December 30th following the filing of this waiver.

PHOENIX, ARIZONA

RECEIVED BLM AZ STATE OFFICE 2008 NOV 19 9 49 AM FOR OFFICIAL USE ONLY

United States Department of the Interior
Bureau of Land Management
 BUSINESS & SUPPORT SVCS DIV
 ONE N CENTRAL AVE SUITE 800
 PHOENIX, AZ 85004 -4427
 Phone: (602) 417-9200

Receipt

No: 1822111

Transaction #: 1880976	
Date of Transaction: 11/20/2008	
CUSTOMER:	LARRY M SCHREINER 42931 VALLEY VIEW DR SCIO,OR 97374-9318 US

LINE #	QTY	DESCRIPTION	REMARKS	UNIT PRICE	TOTAL
1	1.00	LOCATABLE MINERALS / MINING CLAIMS-NOT NEW-UNADJUD,ONE AUTH NO. ONLY / MINING CLAIM MONEY RECEIVED CASES: AMC389655/\$30.00	POL/WAIVER	- n/a -	30.00
TOTAL:					\$30.00

PAYMENT INFORMATION					
1	AMOUNT:	30.00	POSTMARKED:	11/15/2008	
	TYPE:	CHECK	RECEIVED:	11/19/2008	
	CHECK NO:	8051			
	NAME:	SCHREINER, LARRY M 42931 VALLEY VIEW DR SCIO OR 97374-9318 US			

REMARKS	

This receipt was generated by the automated BLM Collections and Billing System and is a paper representation of a portion of the official electronic record contained therein.

UNITED STATES
DEPARTMENT OF THE INTERIOR
BUREAU OF LAND MANAGEMENT

MAINTENANCE FEE WAIVER CERTIFICATION

Amc 388018

FORM APPROVED
OMB NO. 1004-0114
Expires: February 28, 2010

SEE INSTRUCTIONS ON PAGE 2

145

1. This small miner waiver is filed for the assessment year beginning at noon on September 1, 2008 and ending at noon on September 1, 2009.
2. The undersigned and all related parties owned ten or fewer mining claims, mill, or tunnel sites located and maintained on Federal lands in the United States of America on September 1, 2008.
3. The undersigned have performed the assessment work required by law for each mining claim listed prior to filing this waiver and understand that by filing this form; an affidavit of assessment work must be recorded by the December 30th following the filing of this waiver.
4. The undersigned understand that if the assessment work obligation has not yet come due under 30 U.S.C. 28 (for those claims in their first assessment year only); a notice of intent to hold reciting this condition must be recorded by the December 30th following the filing of this waiver.
5. The undersigned understand that mill and tunnel sites may also be listed upon this waiver and be waived from payment of the maintenance fee; and that a notice of intent to hold for these sites is required to be recorded by the December 30th immediately following the filing of this waiver.
6. The undersigned understand and acknowledge that pursuant to 43 U.S.C. 1212 and 18 U.S.C. 1001; the filing or recording of a false, fictitious, or fraudulent document with the Bureau of Land Management may result in a fine of up to \$250,000, a prison term not to exceed five years, or both.
7. The mining claims, mill or tunnel sites for which this waiver from payment of the maintenance fees is requested are:

CLAIM OR SITE NAME	BLM RECORDATION SERIAL NUMBER
1. Gold Dust	AMC 388018
2.	
3.	
4.	
5.	
6.	
7.	
8.	
9.	
10.	

The owner(s) (claimants) of the above mining claims and sites are:

Larry M. Schreiner
 (Owner's Name - Please Print)
 8600 176th Ave S.W
 (Street or P.O. Box)
 Rochester WA 98579
 (City) (State) (Zip Code)

x *Larry M Schreiner*
 (Owner's Signature)

Kathryn Schreiner
 (Owner's Name - Please Print)
 8600 176th Ave S.W
 (Street or P.O. Box)
 Rochester WA 98579
 (City) (State) (Zip Code)

x *Kathryn Schreiner*
 (Owner's Signature)

(Owner's Name - Please Print)
 (Street or P.O. Box)
 (City) (State) (Zip Code)

RECEIVED
 B.L.M. AZ STATE OFFICE
 2008 AUG - 5 A 8: 13
 PHOENIX, ARIZONA

ENTERED INTO COMPUTER
 9/8/08 QB

(Owner's Name - Please Print)

(Owner's Signature)

(Street or P.O. Box)

(City) (State) (Zip Code)

(Owner's Name - Please Print)

(Owner's Signature)

(Street or P.O. Box)

(City) (State) (Zip Code)

(Owner's Name - Please Print)

(Owner's Signature)

(Street or P.O. Box)

(City) (State) (Zip Code)

(Owner's Name - Please Print)

(Owner's Signature)

(Street or P.O. Box)

(City) (State) (Zip Code)

Title 18 U.S.C. Section 1001 and Title 43 U.S.C. Section 1212 makes it a crime for any person knowingly and willfully to make to any department or agency of the United States any false, fictitious or fraudulent statements or representations as to any matter within its jurisdiction.

INSTRUCTIONS

1. This certification is made under the provisions of §1744 of Title 43 and § 28-28k of Title 30 of the United States Code; and the regulations thereunder (43 CFR Part 3830).
2. The claimant(s) must fill in the dates in paragraph 1 for the beginning and ending of the assessment year for which this waiver is sought.
3. The claimant(s) must fill in the date in paragraph 2 for the beginning of the assessment year for which this waiver is sought.
4. All claim and site names and Bureau of Land Management (BLM) serial numbers must be listed for the mining claims, mill sites, and tunnel sites for which the waiver is sought.
5. All owners of the mining claims, mill sites, and tunnel sites and their addresses must be given.
6. This waiver form must be signed by all the claimants or their designated agent, in original form. If an agent is designated, a notarized designation of agent, signed by all of the claimants with proper address given, must be submitted with this waiver.
7. This form must be filed no later than September 1st for the upcoming assessment year in the BLM State Office where the mining claims or sites are recorded, or the waiver cannot be granted by the BLM. (Example: to obtain a waiver for the assessment year 2000, which begins at noon on September 1, 1999, you must qualify for and file for a waiver no later than September 1, 1999, in the proper BLM State Office).
8. For all mining claims which require assessment work, you must record an affidavit of labor on or before the December 30th immediately following the filing of this waiver. For all other mining claims or sites waived, you must record a notice of intent to hold on or before the December 30th immediately following the filing of this waiver.
9. Mill and tunnel sites may also be listed upon this waiver and be waived from payment of the maintenance fee. A notice of intent to hold for these sites is required to be filed by the December 30th following the filing of this waiver.

PHOENIX, ARIZONA

2000 AUG -5 A 8:13

RECEIVED B.L.M. AZ STATE OFFICE

FOR OFFICIAL USE ONLY

NOTICES

The Privacy Act of 1974 and the regulation in 43 CFR 2.48 (d) provide that you be furnished the following information in connection with the information required by this certification of waiver from rental fees.

AUTHORITY: 30 U.S.C. 28-28k; 43 U.S.C. 1201, 1457, 1740, and 1744; and 43 CFR 3830.

PRINCIPLE PURPOSE: This information is to be used to verify that the owner(s) (claimants) of a mining claim has complied with 30 U.S.C. 28f and is entitled to perform assessment work in lieu of paying the maintenance fee for the mining claims listed on this form.

ROUTINE USE: (1) Adjudication of the claimant(s) certification of waiver from paying the maintenance fee otherwise required by 30 U.S.C. 28f. (2) Disclosure may be made to appropriate Federal agencies when location is made within the agency's geographic area of responsibility. (3) Information from the record and/or the record will be transferred to the appropriate Federal, State, or local agency, or a member of the public in response to a specific request for pertinent information. (4) Information may also be provided to the Department of Justice or in a proceeding before a court or adjudicative body; or to Federal, State, local or foreign agencies when needed for enforcement of civil or criminal codes or applicable regulations concerning title rights upon the public land.

EFFECT OF NOT PROVIDING INFORMATION: Disclosure of this information is required by 30 U.S.C. 28f and 43 CFR Part 3830 for those qualified claimants wishing to take the small miner waiver allowed. Failure to supply the information required in this form to support the claimants certification of waiver from payment of the otherwise required maintenance fees will result in the waiver being disallowed and the mining claims subject to forfeiture by BLM under 30 U.S.C. 28i.

The Paperwork Reduction Act of 1995 requires us to inform you that:

The BLM collects this information to determine if you qualify for a waiver from the payment of \$125 per mining claim or site maintenance fee established in 30 U.S.C. 28f and the implementing regulations at 43 CFR 3830.

Response to this request is required in accordance with the statute to obtain your benefit.

The BLM would like you to know that you do not have to respond to this or any other Federal agency-sponsored information collection unless it displays a currently valid OMB control number.

BURDEN HOURS STATEMENT: Public reporting burden for this form is estimated to average 20 minutes per response, including time to review instructions, gathering and maintaining data, and completing and reviewing the form. Direct comments regarding this burden estimate or any other aspect of this form to the U.S. Department of the Interior, Bureau of Land Management (1004-0114), Bureau Information Collection Clearance Officer (WO-630), Mail Stop 401 LS, 1849 C St., N.W., Washington, D.C. 20240.

RECEIVED
B.L.M. AZ STATE OFFICE
2008 AUG -5 A 8: 14
PHOENIX, ARIZONA

NOTICE!!

These documents have been scanned!

Do not place un-scanned documents beneath this notice!

Do not remove this notice from this file!

GPO Jacket No. 560-102
Print Order 61540
Rise Business Services, LLC
Job=AZ15 5/23/2019



Box Number= AZ15086



Claim Begin-End: AMC388018-AMC388018

5 Miscellaneous



AZ15086-5

AMC386616-AMC388718

**NO
DOCUMENTS
FOUND**

NO DOCUMENTS FOUND
NO DOCUMENTS FOUND

NOTICE!!

These documents have been scanned!

Do not place un-scanned documents beneath this notice!

Do not remove this notice from this file!

GPO Jacket No. 560-102
Print Order 61540
Rise Business Services, LLC
Job=AZ15 5/23/2019



Box Number= AZ15086



Claim Begin-End: AMC388018-AMC388018

6 Location Notices-Amendments and Supporting Documents



AZ15086-5

AMC386616-AMC388718

MINING CLAIM STATUS REPORT

Data Entry ⁽⁷²⁾
MTP CHECKED BY FMC ✓
GEO CHECKED BY FMC ✓

LEAD SERIAL NO. AMC 3 88018 THROUGH AMC _____

#	LODE	LOCATION FEE @ \$30 =	\$	<u>30</u>
#	PLACER	PROCESSING FEE @ \$15 =	\$	<u>15</u>
#	ASSOCIATION PL	MAINTENANCE FEE @ \$125 =	\$	<u>125</u>
#	MILL SITE	OVERAGE	\$	_____
#	TUNNEL SITE	SHORTAGE	\$	_____
		OTHER FEES	\$	_____
	ENOUGH LOCATORS	TOTAL	\$	<u>170</u> ⁰⁰ - OK
	YES [<input checked="" type="checkbox"/>] NO [] (2)	40 Ac		

OVER-THE-COUNTER [] MAIL [] TIMELY FILED: YES [] NO []

LEGAL DESCRIPTION: T 3N R 19W SEC 13
T _____ R _____ SEC _____
T _____ R _____ SEC _____
T _____ R _____ SEC _____

BLM [] FOREST SERVICE [] _____ SUBJ TO PL 359: YES [] NO []

WILDERNESS AREA: NO [] YES [] _____

SPLIT ESTATE: SX [] PX [] SRHA [] OTHER [] _____ N/A []
PROPER NOTICE FILED IF LOCATED ON SRHA LANDS-YES [] NO [] N/A []

RECONVEYED MINERALS ON BLM LANDS REQUIRE OPENING ORDERS
FROM 1944 TO 1993. OPEN TO ENTRY ON: _____ N/A []

COMMENTS/STATUS: VOID [] PARTIALLY VOID [] PVT MINERALS []
WITHDRAWN LANDS [] OTHER [] _____

Claimant acknowledges that portions of the following claim(s) site(s) may be void or voidable. _____

Signature of claimant
FINAL ADJUDICATION ⁽⁷²⁾ DATE 4-30-08

AMC 388018

LOCATION NOTICE FOR PLACER MINING CLAIM

NOTICE IS HEREBY GIVEN that the Gold Dust
_____ placer mining claim has been located by
Ray A & Carrie Diana Davis whose current mailing
address is PO Box 190-04042
Jefferson, Oregon 97352

RECEIVED
B.L.M. AZ STATE OFFICE
2001 DEC - 6 P 1:38
PHOENIX, AZ
BLM
Date
Stamp

The general course of this claim is La Paz
_____ and it is situated in
County, Arizona.

This claim is 1320 feet in length and 1320 feet in width. This claim runs from the
location monument on which this location notice is posted approximately 5 feet in a North
direction to the SE end line and 1320 feet in a West direction to the SW end line.
This claim is marked by four monuments, one at each corner of the claim.

The location monument on which this notice is posted is situated within Section 013, Township
3 N, Range 19 W, Gila Salt River Base and Meridian, Arizona. This claim encompasses
portions of the following legal subdivision(s) if located by legal subdivision or the following quarter section (s),
section (s), Township (s) and Range (s) NE 013 3N
19W, Gila Salt River Base and Meridian, Arizona.

The locality of this claim with reference to some natural object or permanent monument and additional
information (if any) concerning its locality are as follows: North of BLM Road 219
due North of Hwy ^{Road} Y 1/2 mile

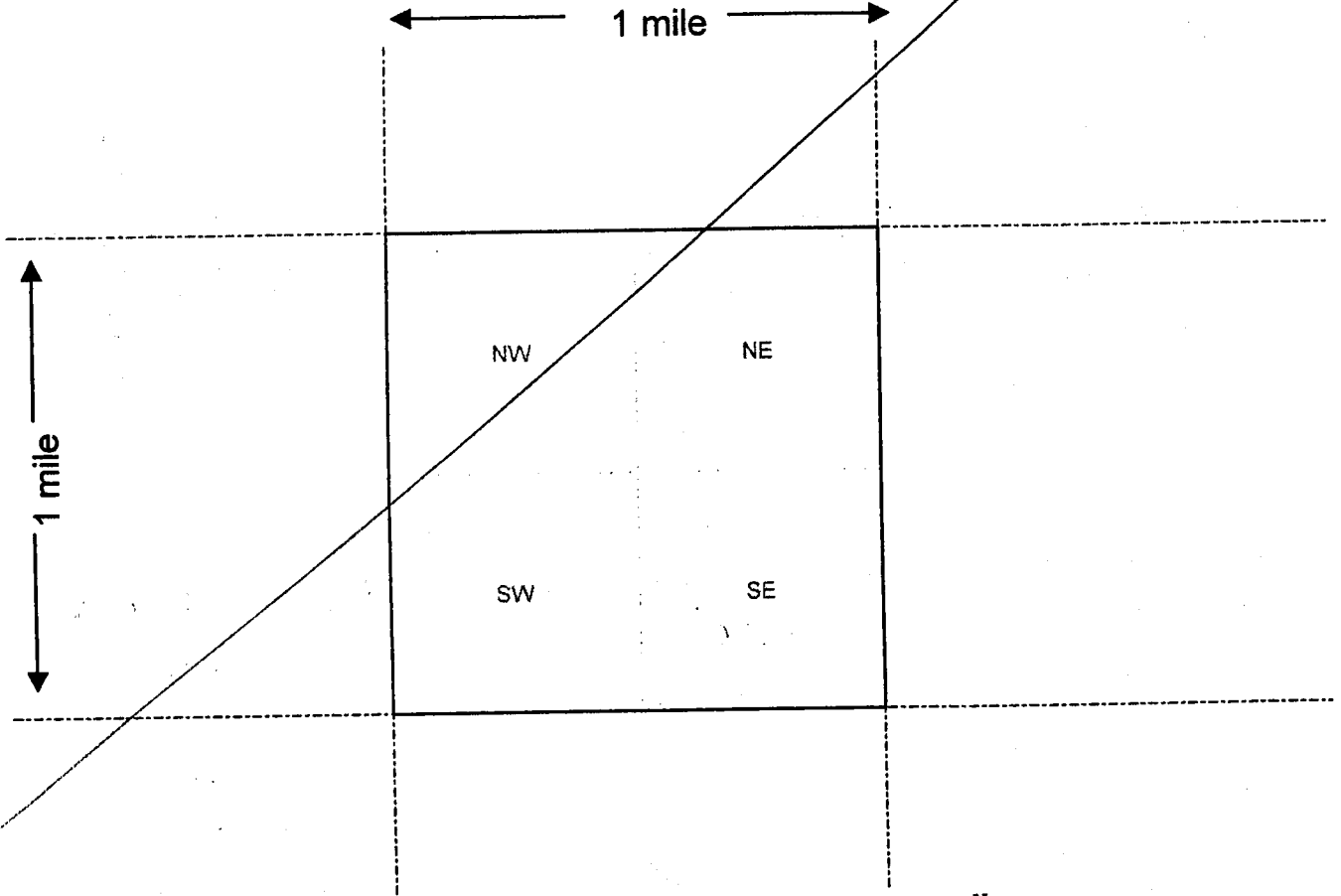
DATED AND POSTED on the ground this 5 day of Dec, 2001.
LOCATOR (s) Ray A Davis / Carrie Diana Davis

AMC 388018

MINING CLAIM MAP

See ATT

Lode () Placer ()



Scale : 1" = 2000 feet



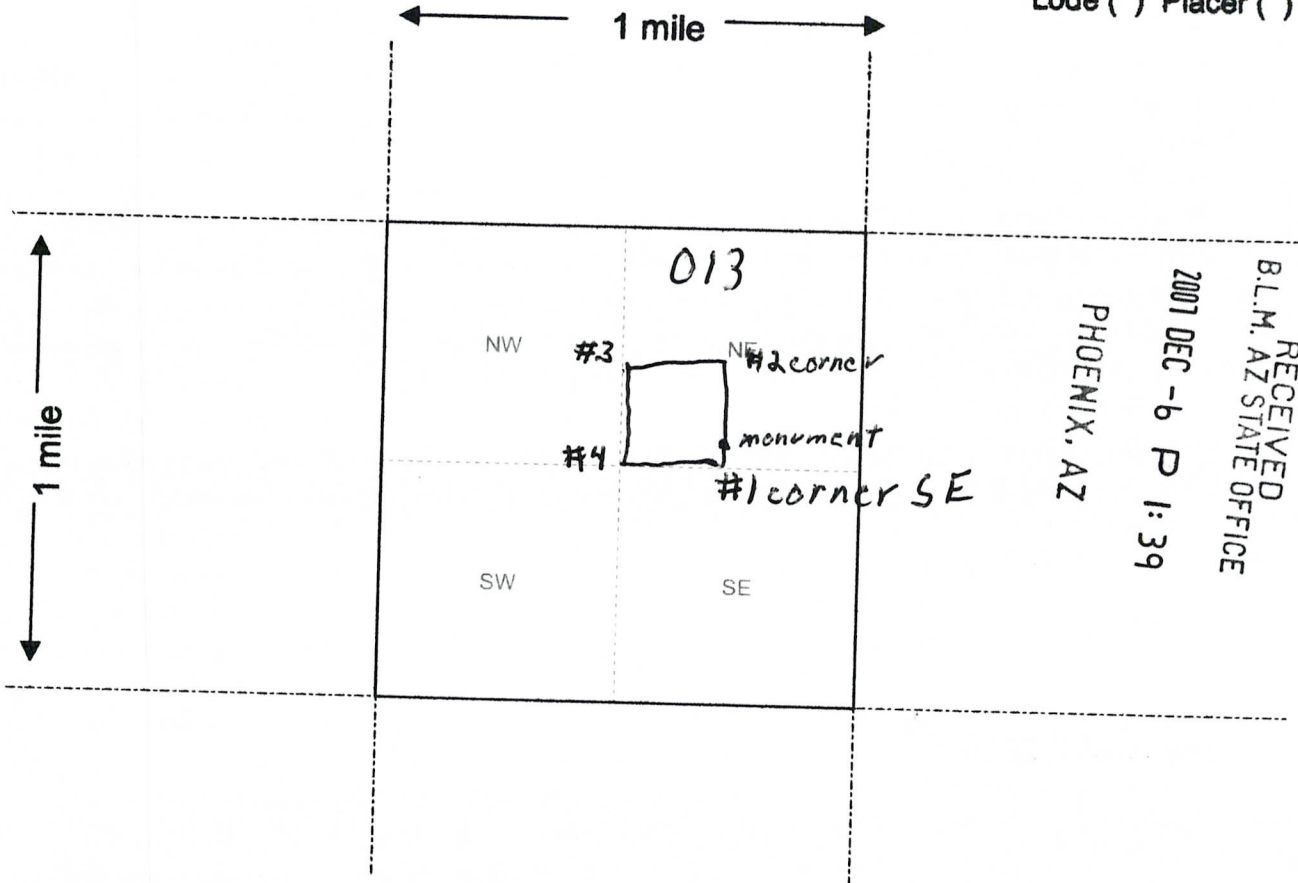
1. The above map depicts the _____ mining claim, which is located in Section (s) _____, Township _____, Range _____, Gila and Salt River Base and Meridian, _____ County, Arizona.
2. The type of corner and location monuments used are as follows: _____
3. The bearings and distances in degrees and feet between claim corners are as depicted on the map.

Form MCF100a
Revised July 2005

This form is available from the Arizona Department of Mines & Mineral Resources and may be reproduced.

MINING CLAIM MAP

Lode () Placer ()



RECEIVED
B.L.M. AZ STATE OFFICE
2007 DEC -6 P 1:39
PHOENIX, AZ

1 mile

1 mile

Scale : 1" = 2000 feet



AMC 388018

1. The above map depicts the Gold Dust mining claim, which is located in Section (s) 013, Township 3 N, Range 19 W, Gila and Salt River Base and Meridian, La Paz County, Arizona.
2. The type of corner and location monuments used are as follows: 2' pile of rock with 4x6 wood Post with markers on them
3. The bearings and distances in degrees and feet between claim corners are as depicted on the map.

Form MCF100a
Revised July 2005

This form is available from the Arizona Department of Mines & Mineral Resources and may be reproduced.

Input Parameters for Geographic Report with Land

System Id = CR

Admin State = AZ

Geo State =

Casetype Begins With

Case Disp Txt = AUTHORIZED, CANCELLED, EXPIRED, PENDING, REJECTED, RELINQUISHED, VOID, WITHDRAWN

Mer Twp Rng =

Section =

Mtrs = 14 0030N 0190W 013

Commodity =

Commodity Txt =

Pending Org =

Pend Org Decode =

Total Rows Returned: 0

